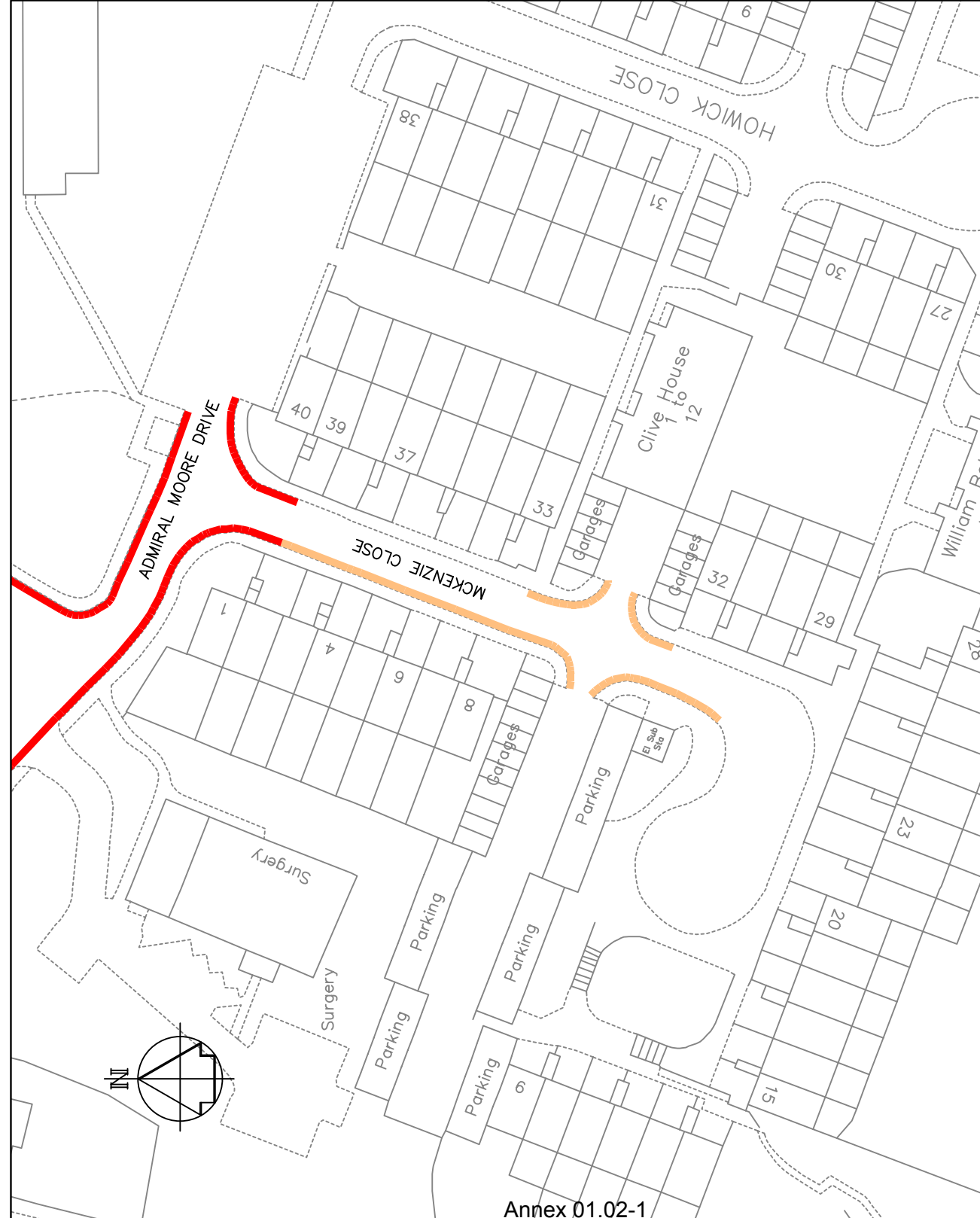


Based upon the Ordnance Survey mapping with the permission of the Controller of Her Majesty's Stationery Office. © Crown copyright. Unauthorised reproduction infringes Crown copyright and may lead to prosecution or civil proceedings. 1000233002011


KEY

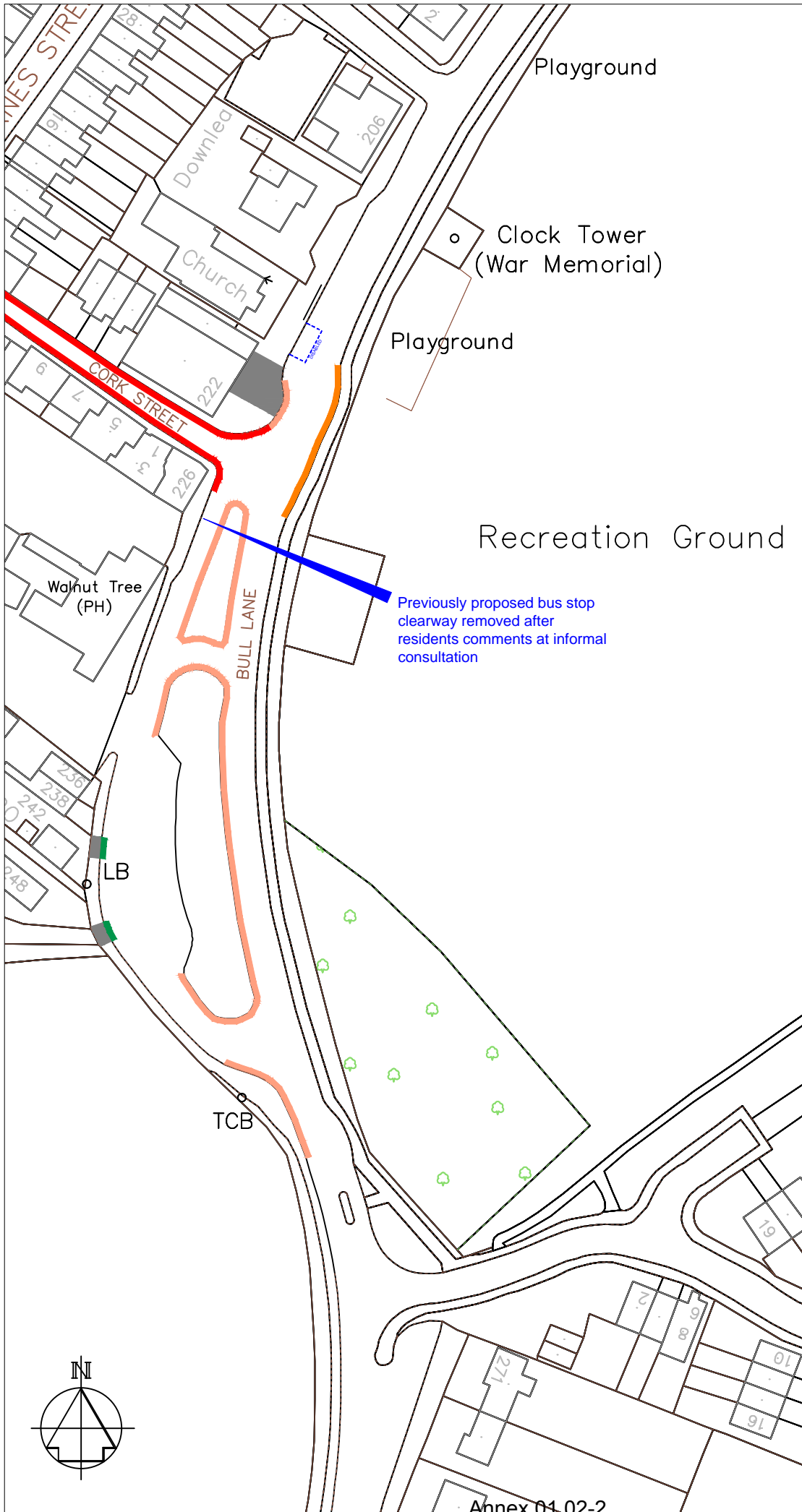
Existing adjacent prohibition of waiting 'at any time'

Proposed prohibition of waiting 'at any time'









Annex 01.02-1

<p>TONBRIDGE & MALLING BOROUGH COUNCIL</p>  <p>PLANNING, TRANSPORT & LEISURE</p>	<p>Chief Engineer Mike McCulloch BSc(Eng) (Hons) C Eng MICE Gibson Building Gibson Drive Kings Hill West Malling Kent ME19 4LZ Tel: 01732 844522 Fax: 01732 676317</p>		<p>Project Title Phase 6 Aylesford</p>	<p>Drawing Title McKenzie Close Existing and proposed restrictions</p>	<p>Drawn ACB</p>	<p>Checked NTS</p>	<p>Date May 2011</p>
	<p>Drawing No. DD-562-1</p>			<p>Scale NTS</p>	<p>Rev</p>		



Key

-  Existing 'No waiting at any time' (double yellow lines)
-  Proposed 'No waiting at any time' (double yellow lines)
-  Proposed 'Bus stop clearway'
-  Proposed 'Disabled' bay
-  Existing vehicle access
-  Existing 'Access protection' marking

A	Proposed DYL and bus stop restriction o/s No. 226 deleted	13/9/12
	Revision	Date

TONBRIDGE & MALLING
BOROUGH COUNCIL
PLANNING, TRANSPORT & LEISURE

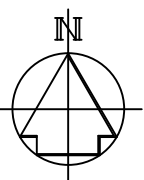
Chief Engineer
Mike McCulloch
BSc(Eng) (Hons) C Eng MICE
Gibson Building
Gibson Drive
Kings Hill
West Malling
Kent ME19 4LZ
Tel: 01732 844522 Fax: 01732 876317

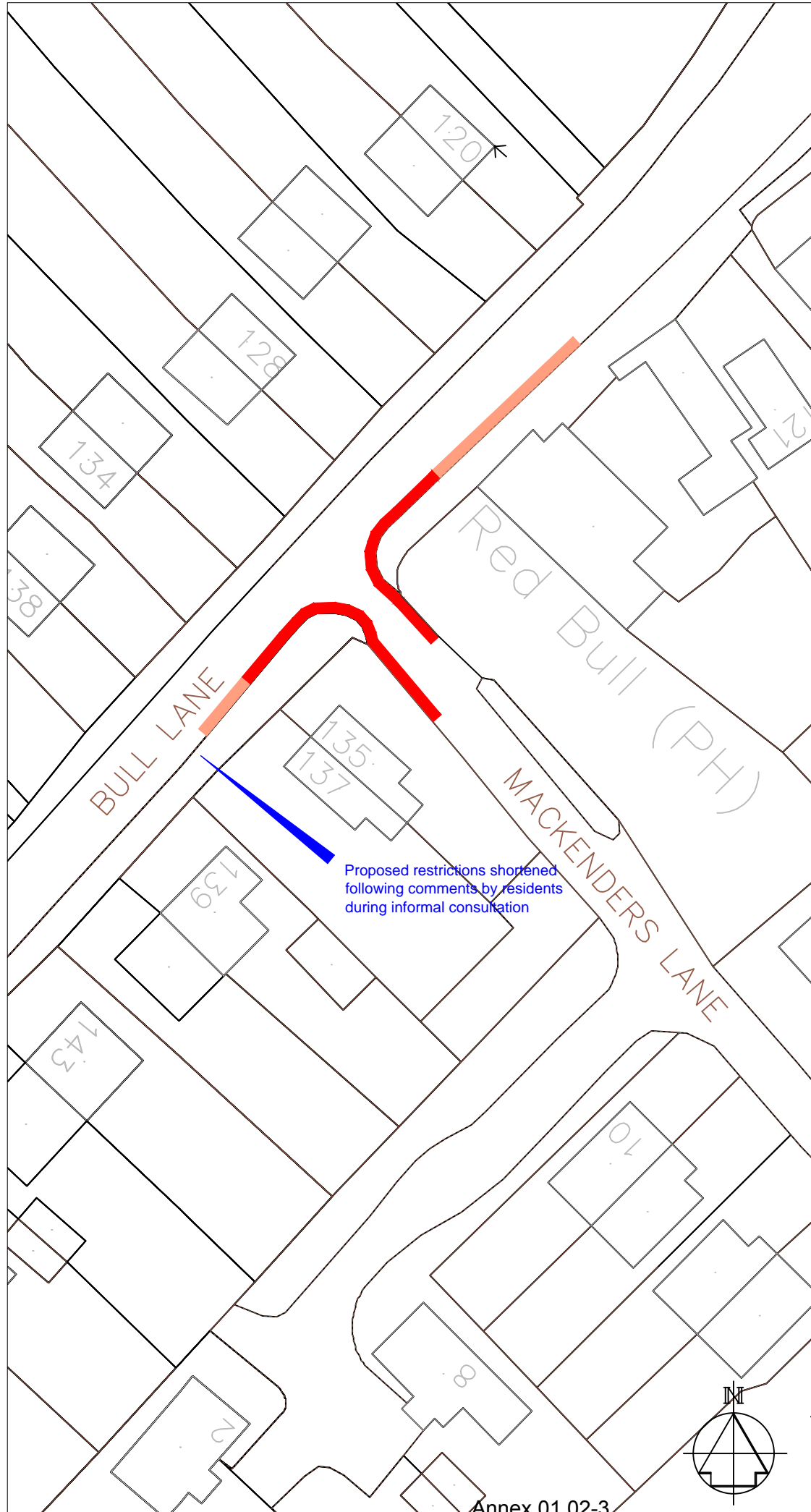
Project Title
**Aylesford (Eccles)
Bull Lane & Cork Street**

Drawing Title
**Proposed changes
to parking restrictions**

Drawn ACB	Checked	Date 30/7/12
Scale 1 : 1000		

Drawing No. DD-562-02	Rev A
---------------------------------	-----------------





Key

- Existing 'No waiting at any time' (double yellow lines)
- Proposed 'No waiting at any time' (double yellow lines)

A	Proposed DYL o/s No.137 reduced by 5m at resident request	13/9/12
Revision		Date

	PLANNING, TRANSPORT & LEISURE
---	-------------------------------

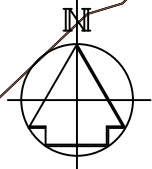
Chief Engineer
Mike McCulloch
 BSc(Eng) (Hons) C Eng MICE
 Gibson Building
 Gibson Drive
 Kings Hill
 West Malling
 Kent ME19 4LZ
 Tel: 01732 844522 Fax: 01732 876317

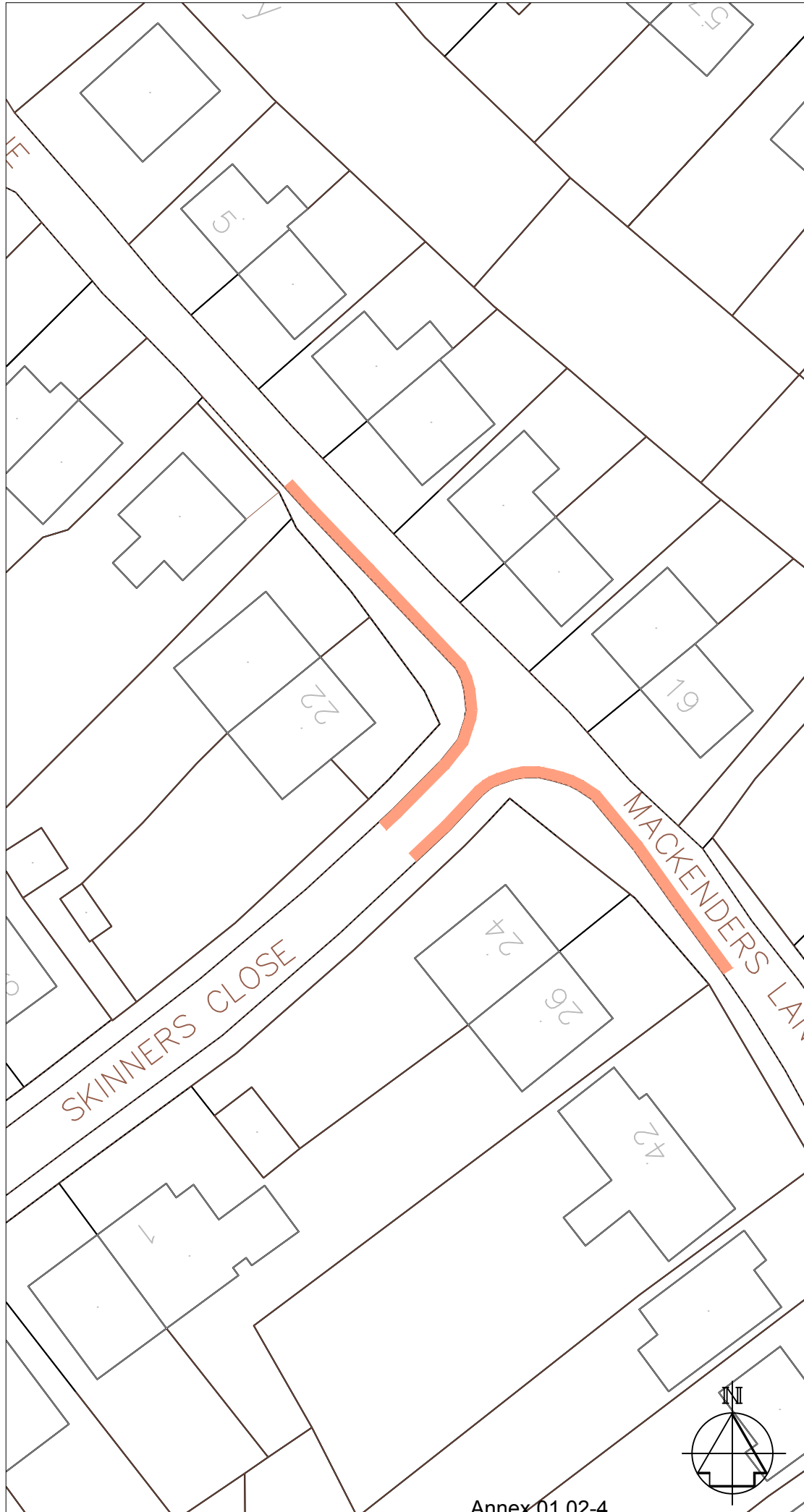
Project Title
Aylesford (Eccles)
Bull Lane & Mackenders Lane

Drawing Title
Proposed changes to parking restrictions


Drawn ACB	Checked	Date 30/7/12
Scale 1 : 500		


Drawing No. DD-562-03	Rev A
---------------------------------	-----------------

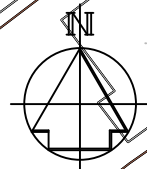




Key

 Proposed 'No waiting at any time' (double yellow lines)

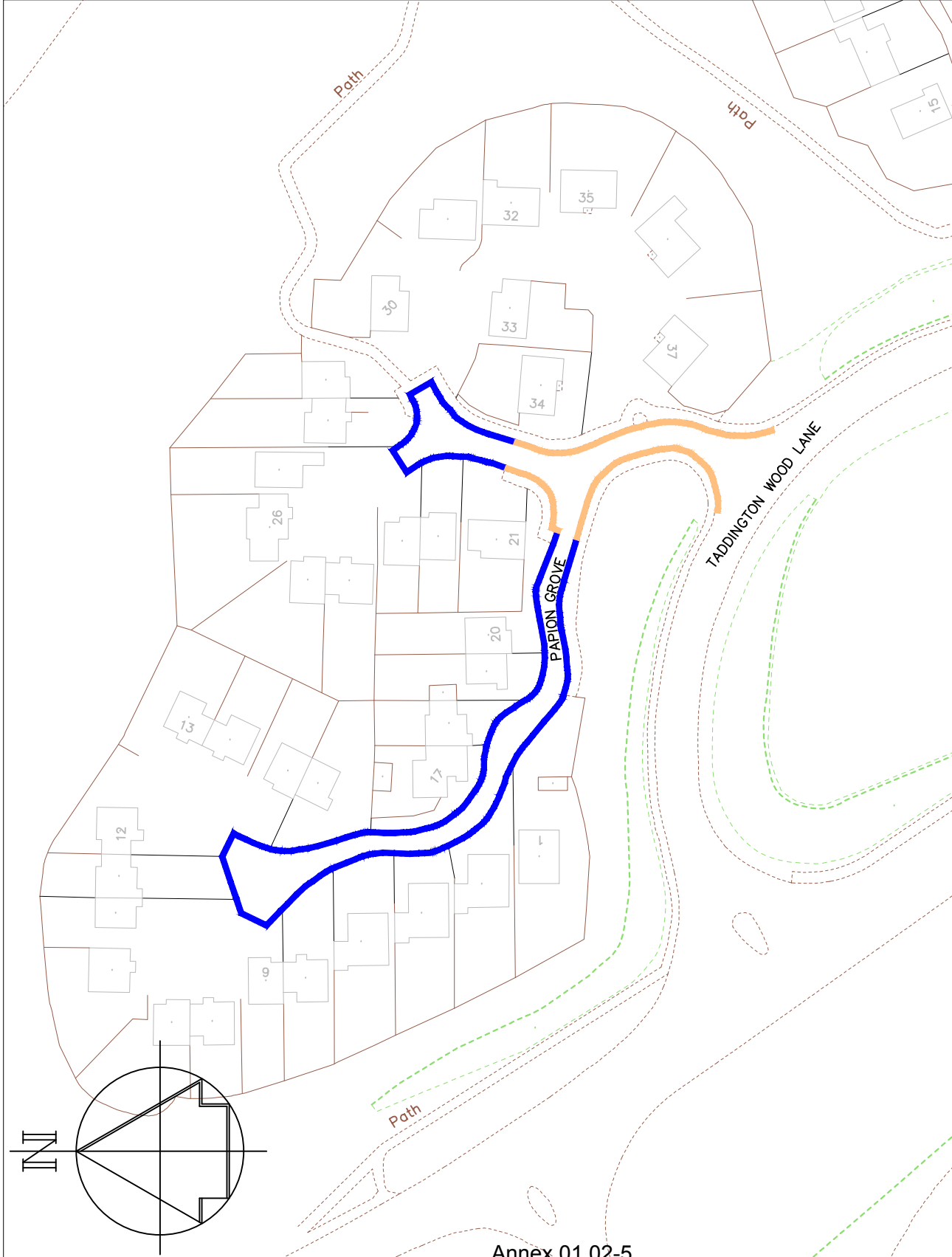
Revision		Date
		PLANNING, TRANSPORT & LEISURE
Chief Engineer Mike McCulloch BSc(Eng) (Hons) C Eng MICE Gibson Building Gibson Drive Kings Hill West Malling Kent ME19 4LZ Tel: 01732 844522 Fax: 01732 876317		
Project Title Skinners Close, Eccles Mackenders Lane &		
Drawing Title Proposed changes to parking restrictions		
Drawn ACB	Checked	Date 30/7/12
Scale 1 : 500		
Drawing No. DD-562-04		Rev



Key

Proposed 'No waiting at any time' (double yellow lines)

Proposed 'No Waiting, 11.30am - Noon, Monday to Friday (Single yellow lines)



Annex 01.02-5

Drawn	Checked	Date
ACB		30/7/12
Scale	1 : 1000 @ A4	
Drawing No.		
DD-562-07		
Rev		

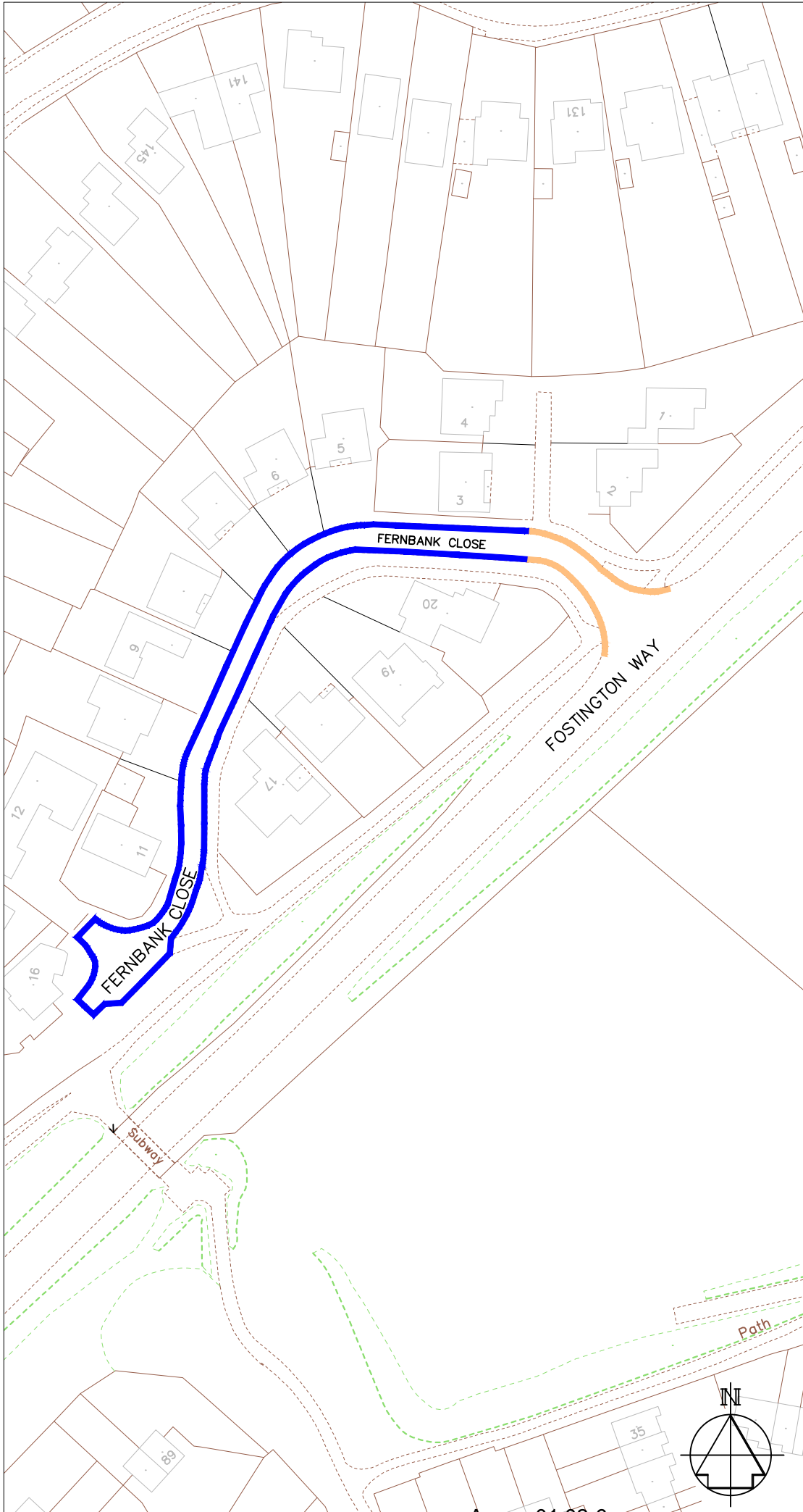
Drawing Title
Proposed changes to parking restrictions

Project Title
**Papion Grove
 Aylesford (Walderslade)**

Chief Engineer
Mike O'Brien BSc(Hons) C Eng MICE
 Gibson Building
 Gibson Drive
 Kings Hill
 West Malling
 Kent ME19 4LZ
 Tel: 01732 844522 Fax: 01732 876317

PLANNING, TRANSPORT & LEISURE

TONBRIDGE & MALLING
BOROUGH COUNCIL



Key

- Proposed 'No waiting at any time' (double yellow lines)
- Proposed 'No Waiting, 11.30am - Noon, Monday to Friday (Single yellow lines)

Revision	Date



PLANNING, TRANSPORT & LEISURE

Chief Engineer
Mike O'Brien BSc(Hons) C Eng MICE
 Gibson Building
 Gibson Drive
 Kings Hill
 West Malling
 Kent ME19 4LZ
 Tel: 01732 844522 Fax: 01732 876317

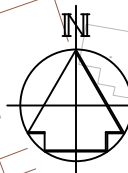
Project Title
 Fernbank Close
 Aylesford (Walderslade)

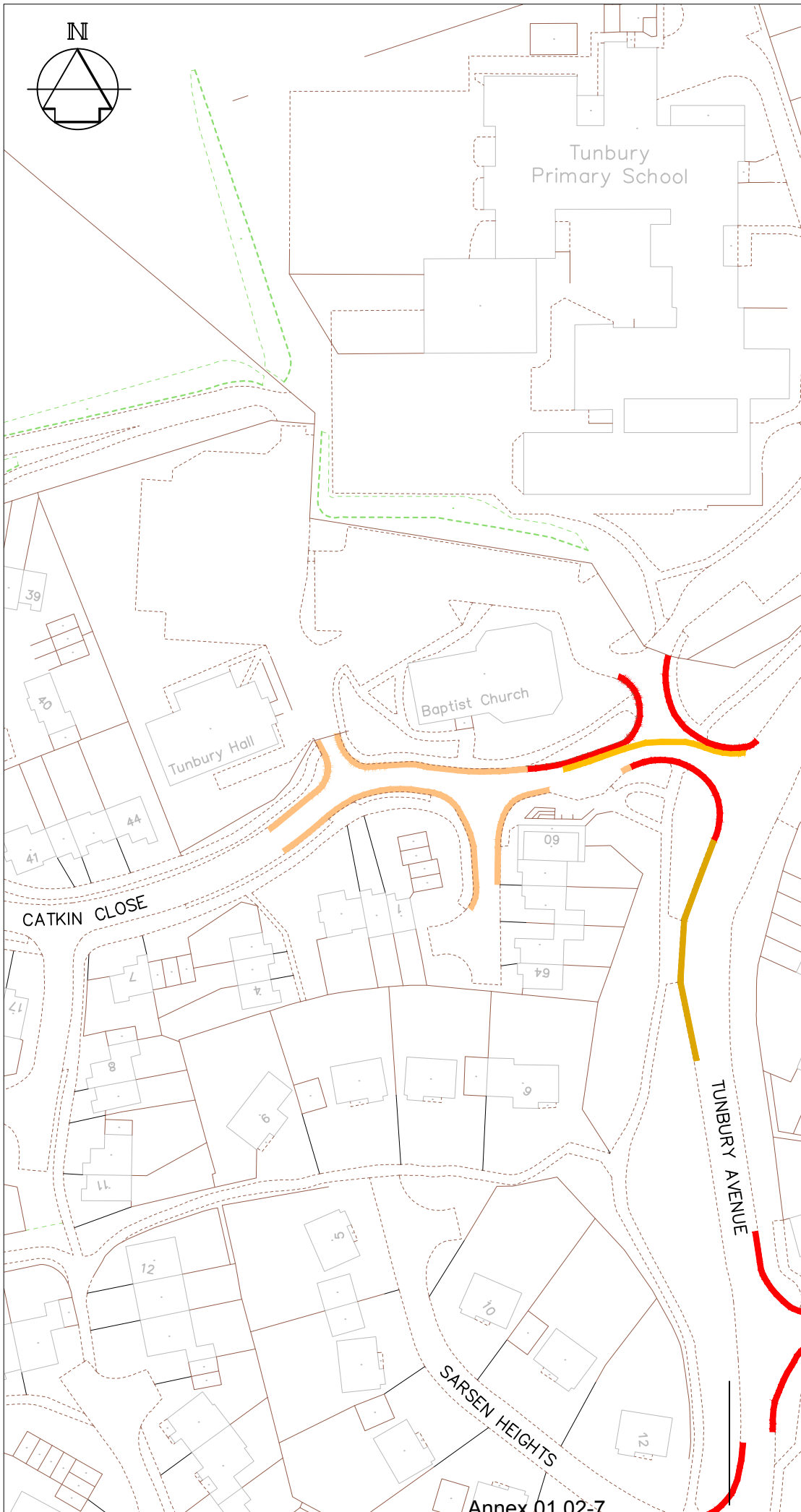
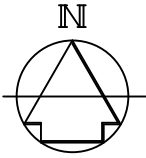
Drawing Title
 Proposed changes to
 parking restrictions

Drawn ACB Checked Date 30/7/12

Scale 1 : 1000 @ A4

Drawing No. DD-562-06	Rev
---------------------------------	-----





Key

- Existing 'No waiting at any time' (double yellow lines)
- Proposed 'No waiting at any time' (double yellow lines)
- Existing 'School Keep Clear', 8.30am - 3.30pm
- Existing 'Bus stop clearway'

A	Proposal on Tunbury Avenue deleted	9/10/12
	Revision	Date



PLANNING, TRANSPORT & LEISURE

Chief Engineer
Mike O'Brien BSc(Hons) C Eng MICE
 Gibson Building
 Gibson Drive
 Kings Hill
 West Malling
 Kent ME19 4LZ
 Tel: 01732 844522 Fax: 01732 876317

Project Title
Catkin Close & Tunbury Ave
Aylesford (Walderslade)

Drawing Title
Proposed changes to
parking restrictions

Drawn ACB	Checked	Date 30/7/12
-----------	---------	--------------


Scale 1 : 1000 @ A4


Drawing No. DD-562-05	Rev A
---------------------------------	-----------------

Key

 Existing 'No waiting at any time' (double yellow lines)

 Proposed 'No waiting at any time' (double yellow lines)

 Existing vehicle access

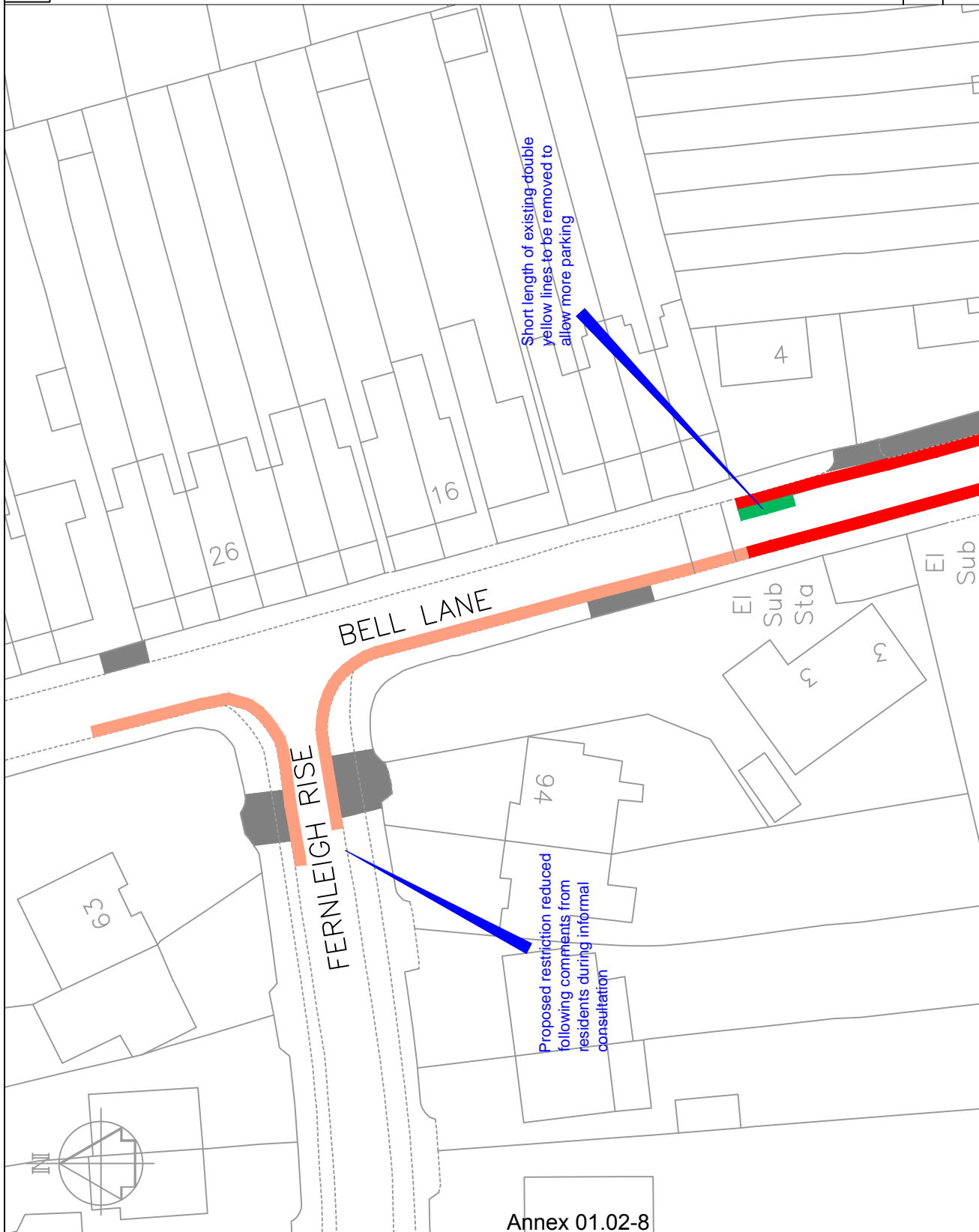
 Existing restriction to be removed to allow more parking

A	Restrictions altered following comments from residents	4/9/12
---	--	--------

Rev	Date
-----	------

Drawn	Checked	Date
ACB		30/7/12
Scale	1:500	

Drawing No.	Rev
DD-562-10	A



Short length of existing double yellow lines to be removed to allow more parking

Proposed restriction reduced following comments from residents during informal consultation

Drawing Title
Proposed changes to parking restrictions




Project Title
Bell Lane & Fernleigh Rise Ditton

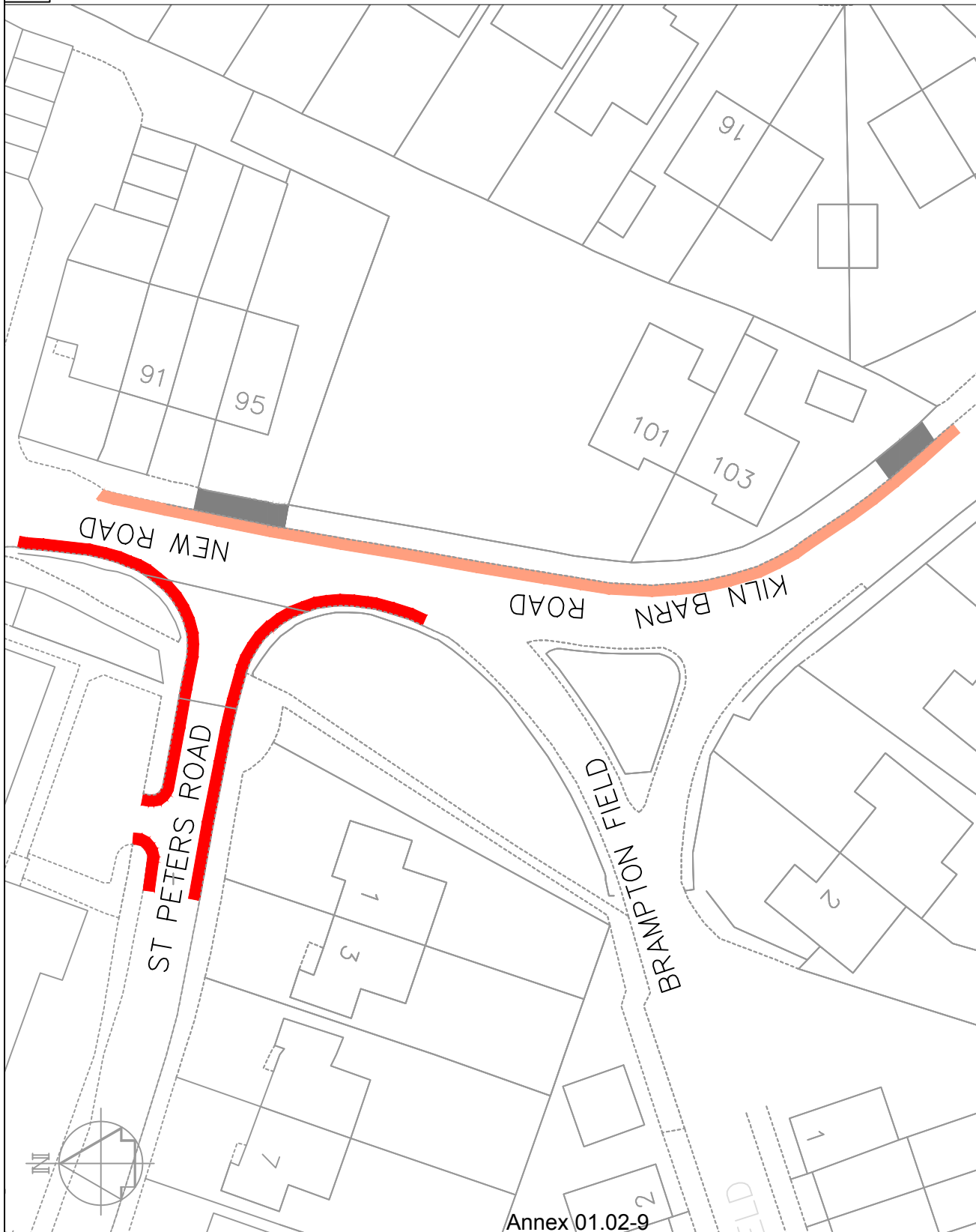
Chief Engineer
Mike McCulloch
 BSc(Eng) (Hons) C Eng MICE
 Gibson Building
 Gibson Drive
 Kings Hill
 West Malling
 Kent ME19 4LZ
 Tel: 01 732 844522 Fax: 01 732 876317

TONBRIDGE & MALLING
 BOROUGH COUNCIL
 PLANNING, TRANSPORT & LEISURE



Key

-  Existing 'No waiting at any time' (double yellow lines)
-  Proposed 'No waiting at any time' (double yellow lines)
-  Existing vehicle access



Annex 01.02-9

Drawn	Checked	Date
ACB		7/12
Scale	1:500	
Drawing No. DD-562-12		
Rev		

Drawing Title
Proposed changes to parking restrictions

Project Title
New Road & Kiln Barn Road
 Ditton

Chief Engineer
Mike McCulloch
 BSc(Eng) (Hons) C Eng MICE
 Gibson Building
 Gibson Drive
 Kings Hill
 West Malling
 Kent ME19 4LZ
 Tel: 01732 844522 Fax: 01732 876317

PLANNING, TRANSPORT & LEISURE

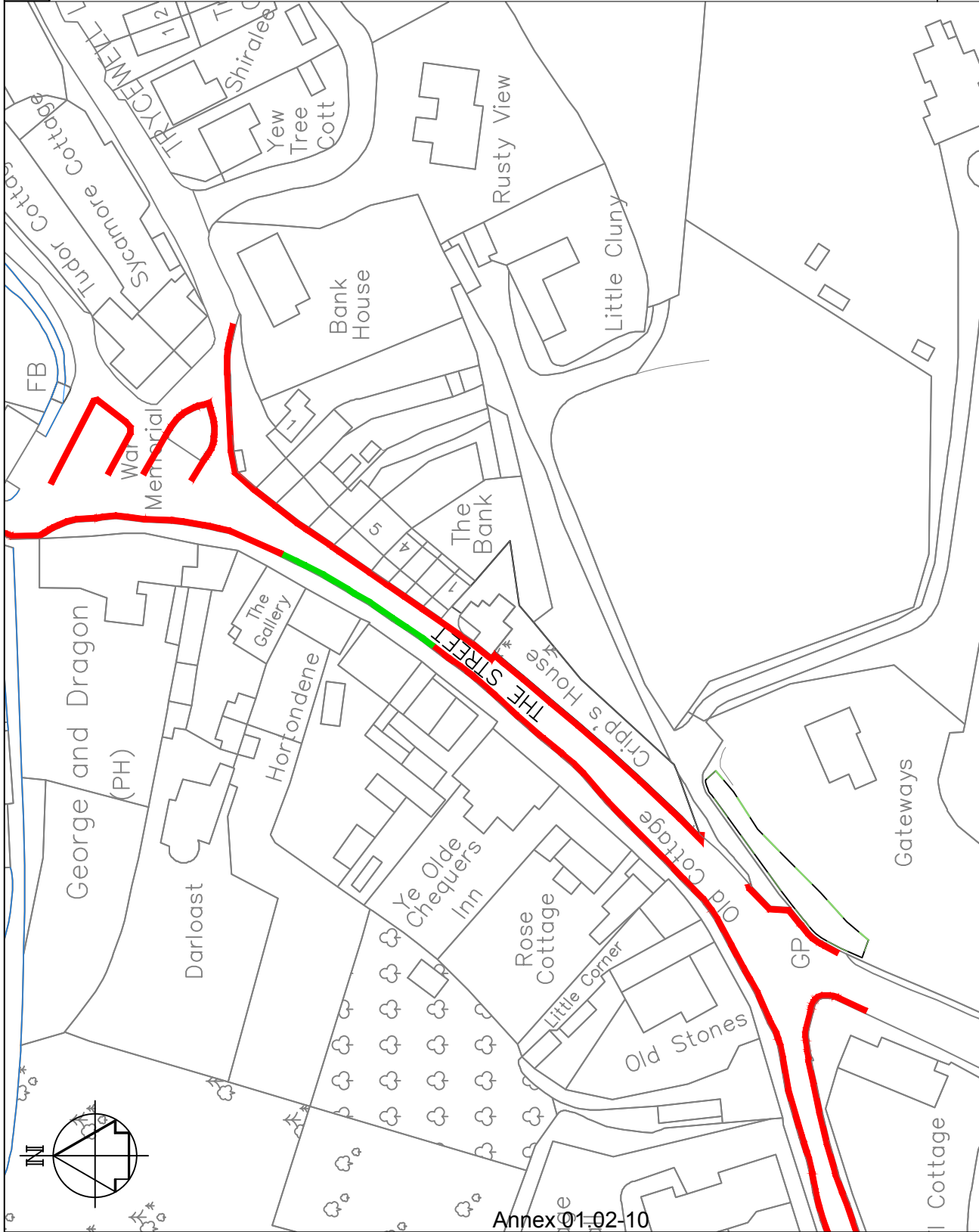


Based upon the Ordnance Survey mapping with the permission of the Controller of Her Majesty's Stationery Office. © Crown copyright. Unauthorised reproduction infringes Crown copyright and may lead to prosecution or civil proceedings. 1000233002011

Key

- Existing 'No waiting at any time' (double yellow lines)
- Existing 'Limited waiting' Mon-Fri, 8am-6pm, 2hr/1hr to be revoked to uncontrolled parking

Plan for illustrative purposes only - do not scale



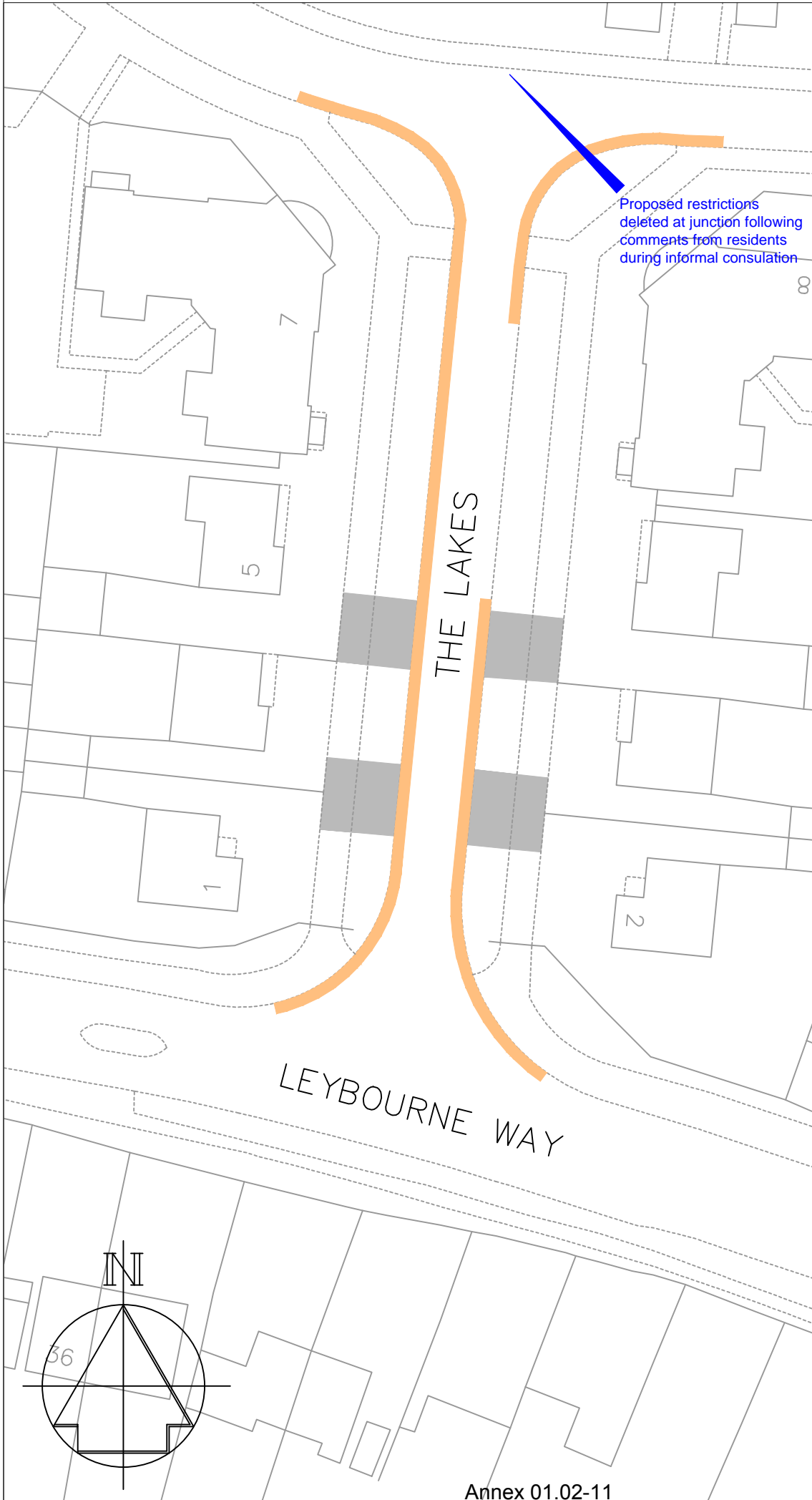
Revision		Drawn	Checked	Date
		ACB		30/7/12
		Scale	1:1000 @ A4	
		Drawing No.		Rev
		DD-562-19		

Drawing Title
Proposed changes to parking restrictions

Project Title
The Street Ightham

Chief Engineer
Mike McCulloch
 BSc(Eng) (Hons), C Eng MICE
 Gibson Building
 Gibson Drive
 Kings Hill
 West Malling
 Kent ME19 4LZ
 Tel: 01732 844522 Fax: 01732 876317

TONBRIDGE & MALLING BOROUGH COUNCIL
 PLANNING, TRANSPORT & LEISURE



- KEY**
- Proposed 'No waiting at any time' (Double yellow lines)
 - Existing vehicle access

Proposed restrictions deleted at junction following comments from residents during informal consultation

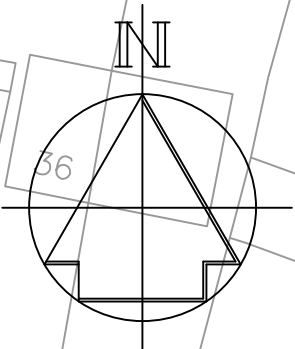
A	Proposed DYs changed following comments from residents	13/9/12
	Revision	Date

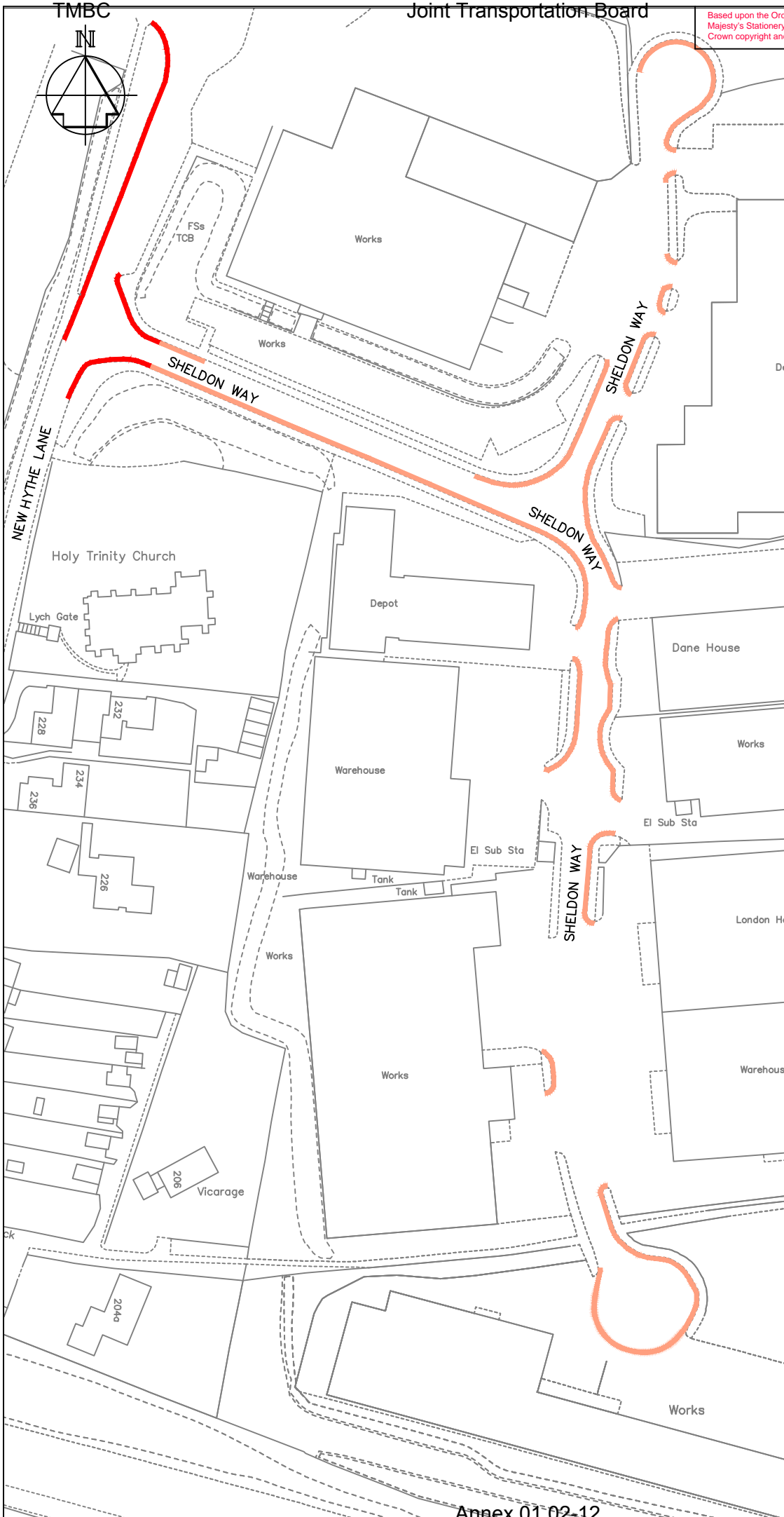
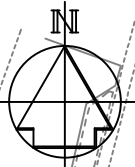


PLANNING, TRANSPORT & LEISURE

Chief Engineer
Mike McCulloch
 BSc(Eng) (Hons) C Eng MICE
 Gibson Building
 Gibson Drive
 Kings Hill
 West Malling
 Kent ME19 4LZ
 Tel: 01732 844522 Fax: 01732 876317

Project Title		
The Lakes		
Larkfield		
Drawing Title		
Proposed changes to parking restrictions		
Drawn ACB	Checked	Date 30/7/12
Scale 1:500 @ A4		
Drawing No.		Rev
DD-562-17		A





Key

- Existing 'No waiting at any time' (double yellow lines)
- Proposed 'No waiting at any time' (double yellow lines)

Revision	Date



PLANNING, TRANSPORT & LEISURE

Chief Engineer
Mike McCulloch
 BSc(Eng) (Hons) C Eng MICE
 Gibson Building
 Gibson Drive
 Kings Hill
 West Malling
 Kent ME19 4LZ
 Tel: 01732 844522 Fax: 01732 876317

Project Title
Sheldon Way
Larkfield

Drawing Title
Proposed changes
to parking restrictions

Drawn ACB Checked Date 30/7/12

Scale 1:1250 @ A3

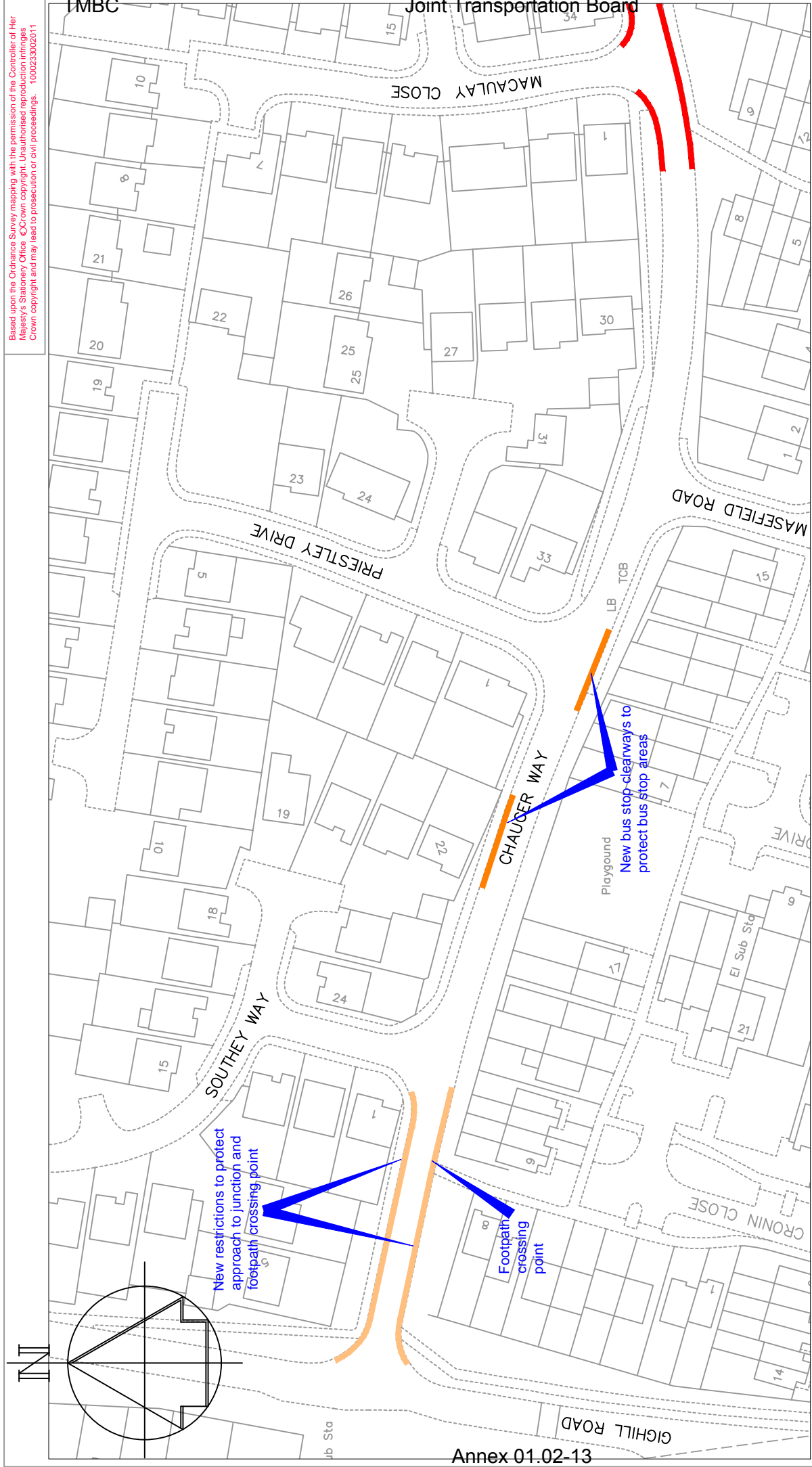
Drawing No. DD-562-15	Rev
---------------------------------	-----

Based upon the Ordnance Survey mapping with the permission of the Controller of Her Majesty's Stationery Office. © Crown copyright. Unauthorised reproduction infringes Crown copyright and may lead to prosecution or civil proceedings. 1000233002011

TMBC

Joint Transportation Board

18/03/13 March 2013



KEY

- Proposed 'No waiting at any time' (Double yellow lines)
- Proposed bus stop clearways
- Existing 'No waiting at any time' (Double yellow lines)
- Proposed bus stop clearways

A	Proposed DYLs changed following comments from residents	13/09/12	DATE
	REVISION		
Drawn	Checked	Date	
ACB		30/7/12	
Scale	1:500 @ A4		

Drawing No.	Rev
DD-562-13	A

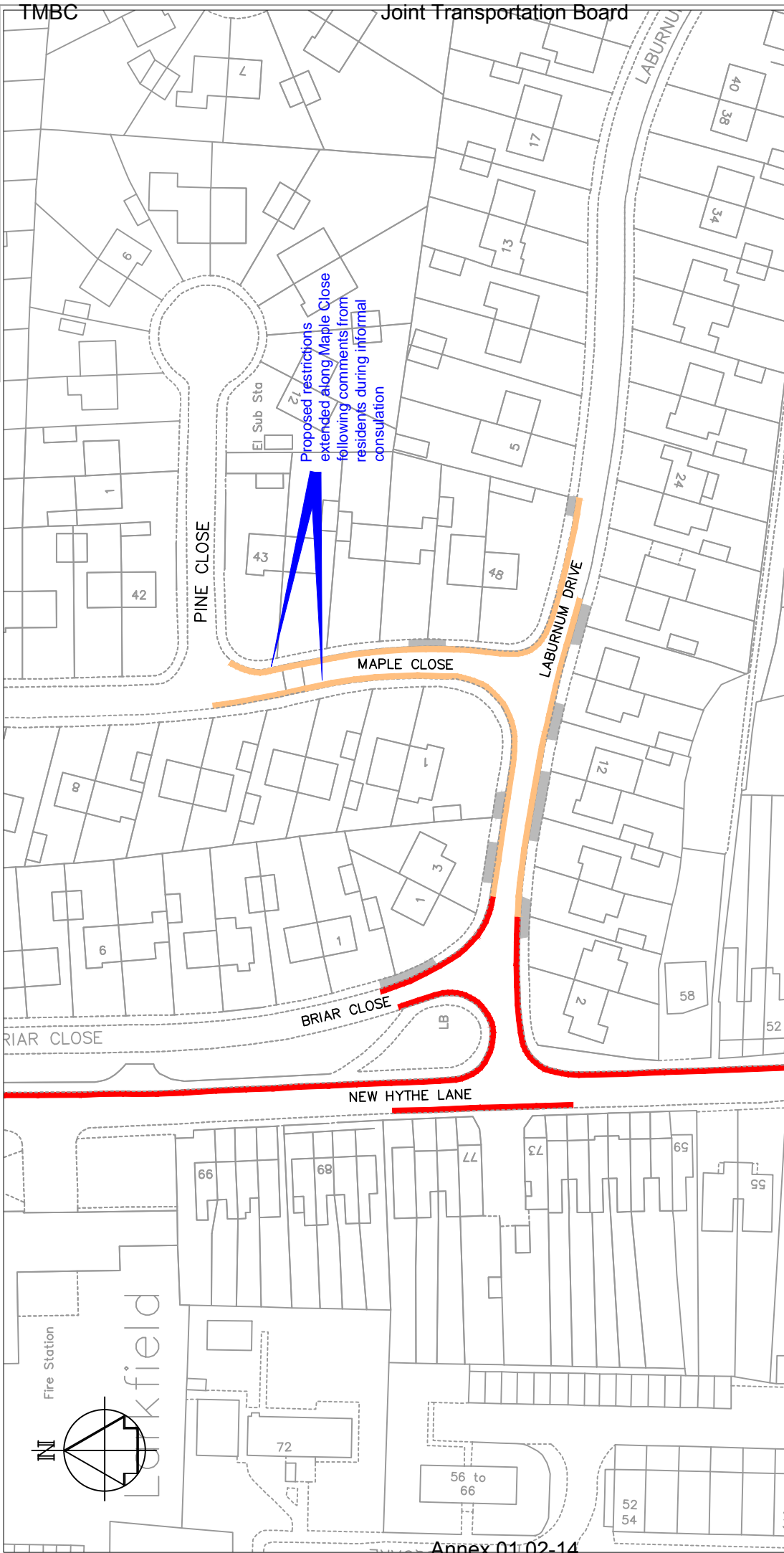
Drawing Title
Proposed changes to parking restrictions

Project Title
Chaucer Way Larkfield

Chief Engineer
Mike McCulloch
 BSc(Eng) (Hons) C Eng MICE
 Gibson Building
 Gibson Drive
 Kings Hill
 West Malling
 Kent ME19 4LZ
 Tel: 01732 844522 Fax: 01732 876317

TONBRIDGE & MALLING BOROUGH COUNCIL

PLANNING, TRANSPORT & LEISURE



Rev	Drawn	Checked	Date
A	ACB		30/7/12
Proposed DYLS extended following comments from residents			13/9/12
Scale		1:1000 @ A4	

Drawing No.	DD-562-14
Rev	A

Drawing Title
Proposed changes to parking restrictions

Project Title
Laburnum Drive & Maple Close Larkfield

Chief Engineer
Mike McCulloch
 BSc(Eng) (Hons) C Eng MICE
 Gibson Building
 Gibson Drive
 Kings Hill
 West Malling
 Kent ME19 4LZ
 Tel: 01732 844522 Fax: 01732 876317

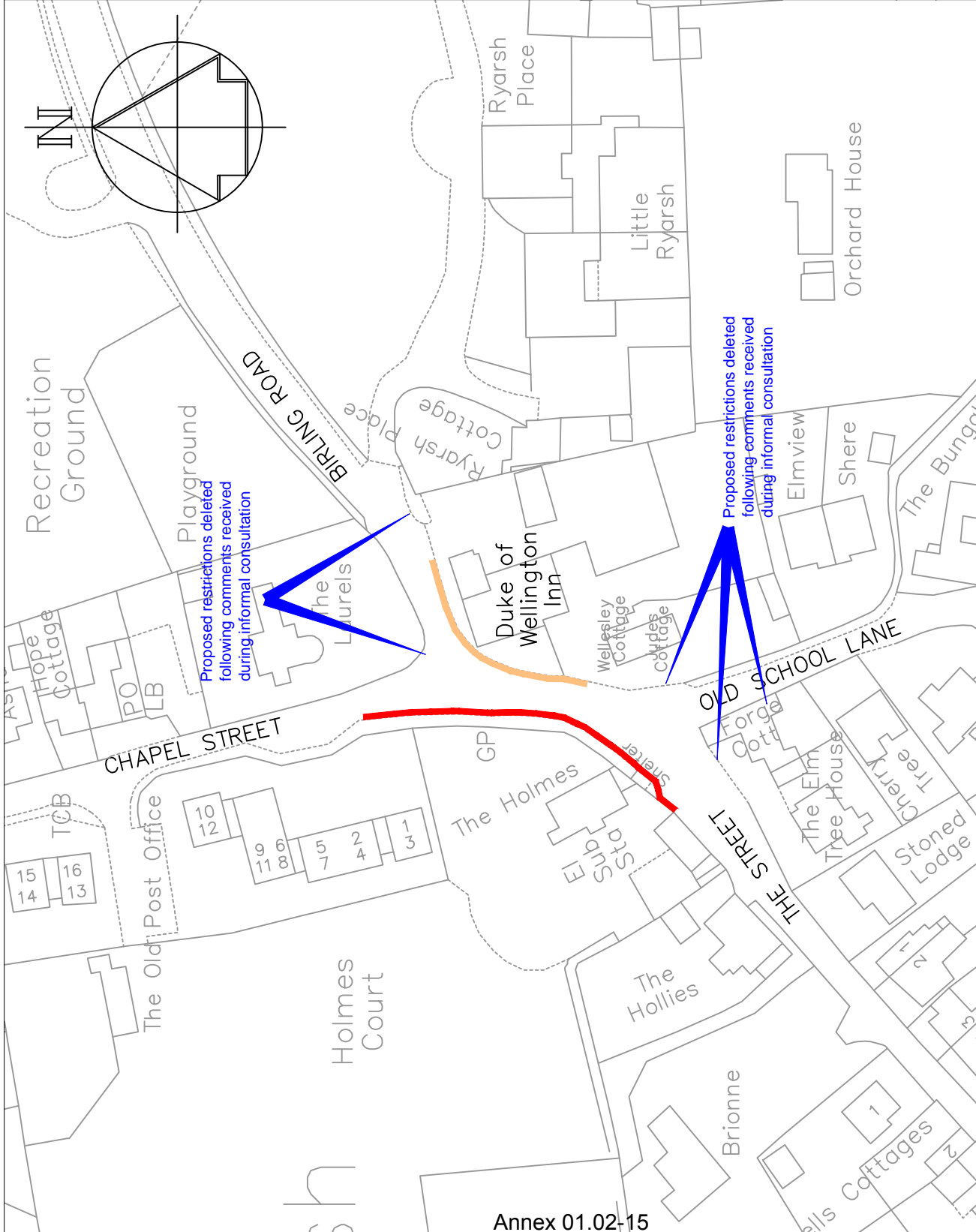
PLANNING, TRANSPORT & LEISURE

- KEY**
- Existing 'No waiting at any time' (Double yellow lines)
 - Proposed 'No waiting at any time' (Double yellow lines)
 - Existing vehicle access

Key

- Existing 'No waiting at any time' (double yellow lines)
- Proposed 'No waiting at any time' (double yellow lines)

Rev	Change	Date
A	New restrictions reduced following comments by local members	25/9/11
	Drawn	Checked
	ACB	30/7/12
	Scale	1 : 1000 @ A4
Drawing No. DD-562-21		
Rev A		



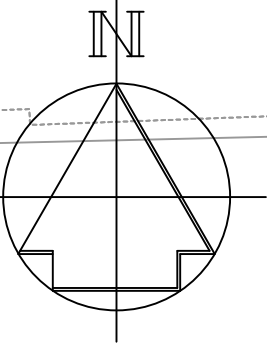
Drawing Title
Proposed changes to parking restrictions

Project Title
Birling Road Ryarsh

Chief Engineer
Mike O'Brien BSc(Hons) C Eng MICE
Gibson Building
Gibson Drive
Kings Hill
West Malling
Kent ME19 4LZ
Tel: 01732 844522 Fax: 01732 876317

PLANNING, TRANSPORT & LEISURE

TONBRIDGE & MALLING
BOROUGH COUNCIL






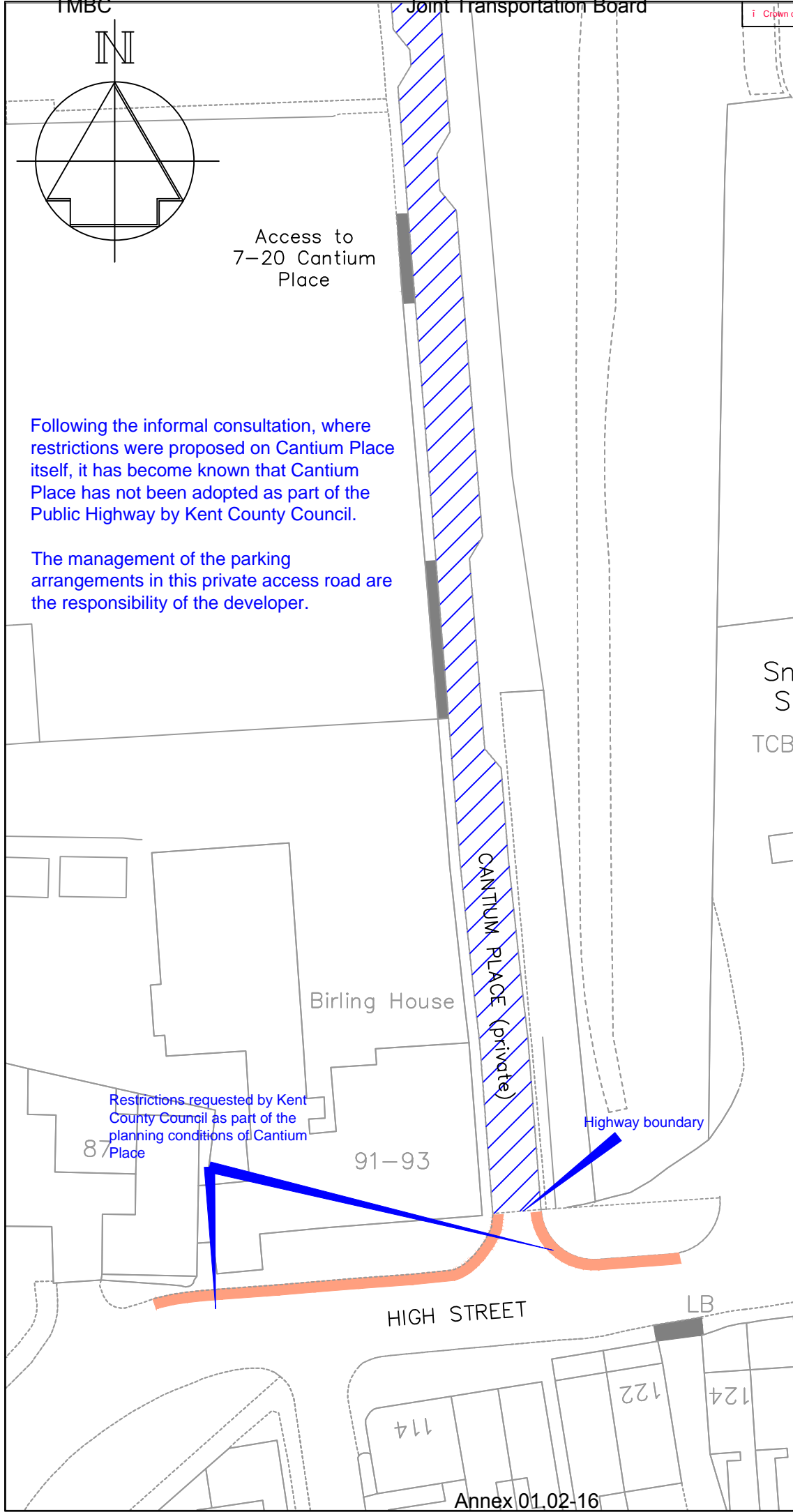
Access to
7-20 Cantium
Place

Following the informal consultation, where restrictions were proposed on Cantium Place itself, it has become known that Cantium Place has not been adopted as part of the Public Highway by Kent County Council.

The management of the parking arrangements in this private access road are the responsibility of the developer.

Key

-  Proposed 'No waiting at any time' (double yellow lines)
-  Existing vehicle access
-  Private road, still within the responsibility of the developer, and not part of the adopted highway maintainable at public expense.



A	Highway boundary and restrictions changed	17/9/12
	Revision	Date

TONBRIDGE & MALLING
BOROUGH COUNCIL
PLANNING, TRANSPORT & LEISURE

Chief Engineer
Mike O'Brien BSc(Hons) C Eng MICE
Gibson Building
Gibson Drive
Kings Hill
West Malling
Kent ME19 4LZ
Tel: 01732 844522 Fax: 01732 876317

Project Title
Cantium Place & High Street Snodland

Drawing Title
Proposed changes to parking arrangements

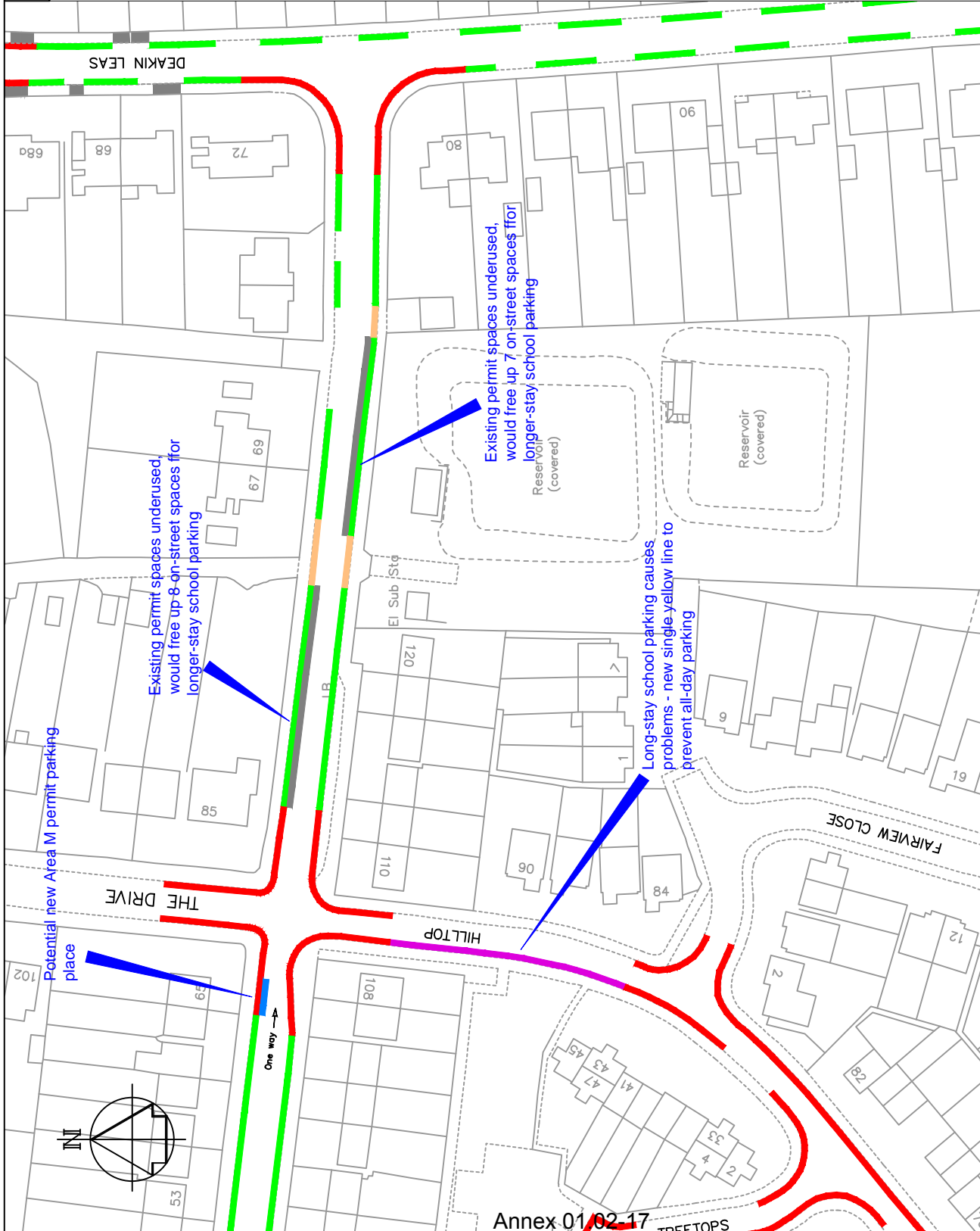
Drawn ACB	Checked	Date 30/7/12
Scale 1:500 @ A4		

Drawing No. DD-562-23	Rev A
---------------------------------	-----------------

Based upon the Ordnance Survey mapping with the permission of the Controller of Her Majesty's Stationery Office. © Crown copyright. Unauthorised reproduction infringes Crown copyright and may lead to prosecution or civil proceedings. OS

Key

- Existing 'No waiting at any time' (double yellow lines)
- Proposed 'No waiting at any time' (double yellow lines)
- Proposed 'No waiting' (single yellow lines), Mon-Fri, 8am-6pm
- Existing permit holders only, Mon-Fri, 9.30am-10.30am & 1pm-2pm area M
- Proposed permit holders only, Mon-Fri, 9.30am-10.30am & 1pm-2pm area M
- Parking places to be revoked



Drawn	ACB	Checked		Date	30/7/12
Scale	1 : 1000 @ A4		Rev		
Drawing No.			DD-562-25		

Drawing Title
Proposed changes to parking arrangements

Project Title
Baltic Road and Hilltop Tonbridge

Chief Engineer
Mike O'Brien
 BSc(Eng) (Hons) C Eng MICE
 Gibson Building
 Gibson Drive
 Kings Hill
 West Malling
 Kent ME19 4LZ
 Tel: 01732 844522 Fax: 01732 876317

PLANNING, TRANSPORT & LEISURE

TONBRIDGE & MALLING
BOROUGH COUNCIL

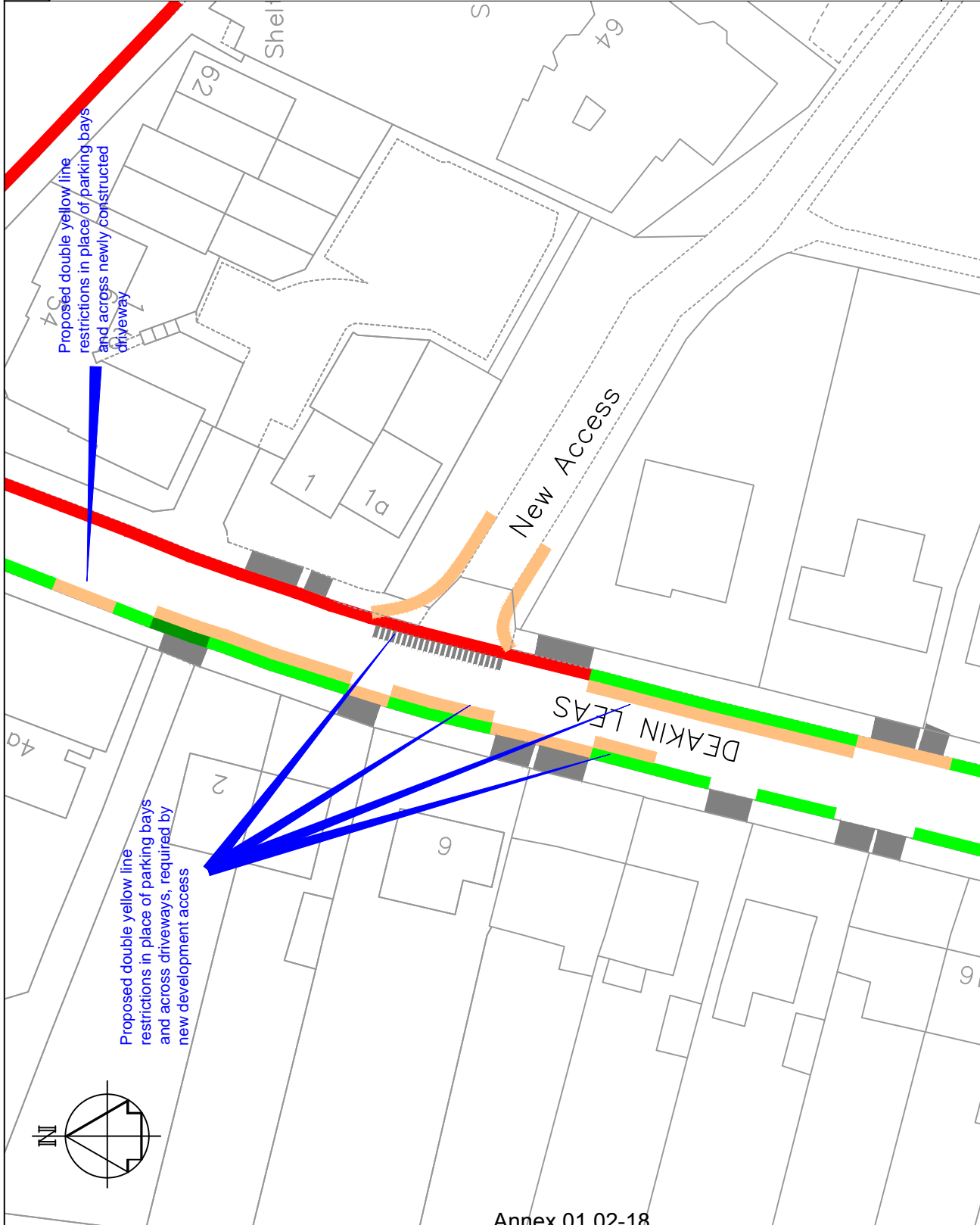
Based upon the Ordnance Survey mapping with the permission of the Controller of Her Majesty's Stationery Office. © Crown copyright. Unauthorised reproduction infringes Crown copyright and may lead to prosecution or civil proceedings. 1000233002011

Key

- Existing 'No waiting at any time' (double yellow lines)
- Proposed 'No waiting at any time' (double yellow lines)
- Existing 'Permit Holders (M), Mon-Fri, 9.30-10.30am & 1-2pm' parking bays
- Existing 'Access protection line'
- Existing vehicle access
- - - - - Existing 'No waiting at any time' (double yellow lines) to be revoked

Plan for illustrative purposes only - do not scale

Rev	Change	Date
A	Extent of plan altered to show changes	5/12/12
Drawn	Checked	Date
ACB	ACB	30/7/12
Scale	1:500 @ A4	
Drawing No.		Rev
DD-562-41		



Chief Engineer Mike McCulloch BSc(Eng) (Hons), C Eng MICE Gibson Building Gibson Drive Kings Hill West Malling Kent ME19 4LZ Tel: 01732 844522 Fax: 01732 876317	Project Title Deakin Leas (North) Tonbridge	Drawing Title Proposed changes to parking restrictions
---	---	--



Based upon the Ordnance Survey mapping with the permission of the Controller of Her Majesty's Stationery Office. Crown copyright. Unauthorised reproduction infringes Crown copyright and may lead to prosecution or civil proceedings. OS

Key

- Existing double yellow lines
- Proposed double yellow lines
- Existing Area M permit parking bay (Mon-Fri, 9.30-10.30am)
- Proposed Area M permit parking bay (Mon-Fri, 9.30-10.30am)
- Existing Area M permit parking bay (Mon-Fri, 9.30-10.30am, 1-2pm)
- Proposed Area M permit parking bay (Mon-Fri, 9.30-10.30am, 1-2pm)
- Existing Area N permit parking bay and Limited waiting (Mon-Sat, 8am-6pm, 2hours, no return within 2 hours)
- Existing single yellow lines, Mon-Sat, 8am-6pm

Plan for illustrative purposes only - do not scale

Revision	Date
B	22/10/12
A	17/9/12



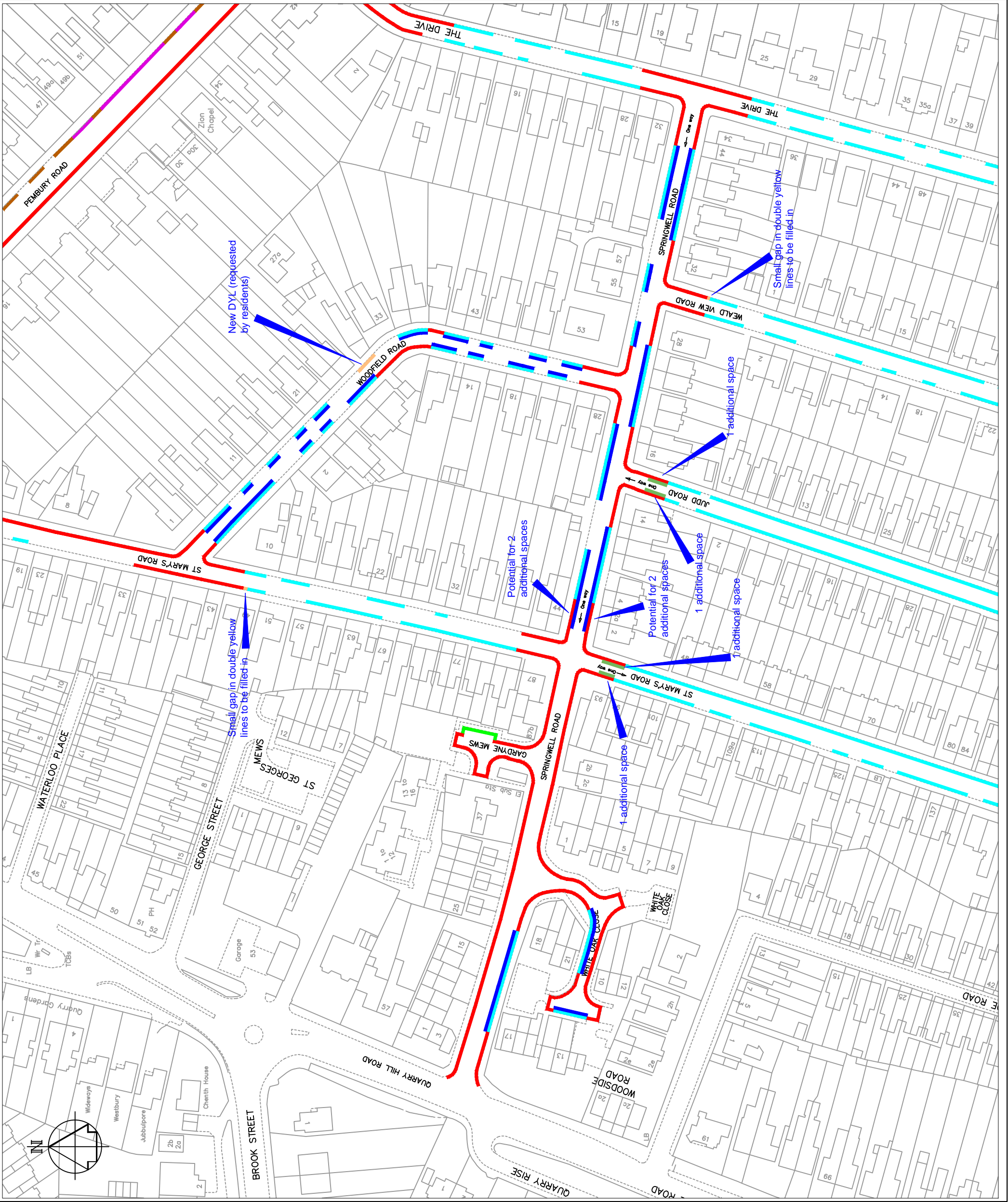
Chief Engineer
Mike O'Brien
 BSc(Eng) (Hons) C Eng MICE
 Gibson Building
 Gibson Drive
 Kings Hill
 West Malling
 Kent ME19 4LZ
 Tel: 01732 844522 Fax: 01732 876317

Project Title
 Springwell Road area
 Tonbridge

Drawing Title
 Potential changes to parking arrangements





Drawn ACB	Checked	Date	25/6/12
Scale		1:1250 @A3	

Drawing No.	Rev
DD-562-36	B

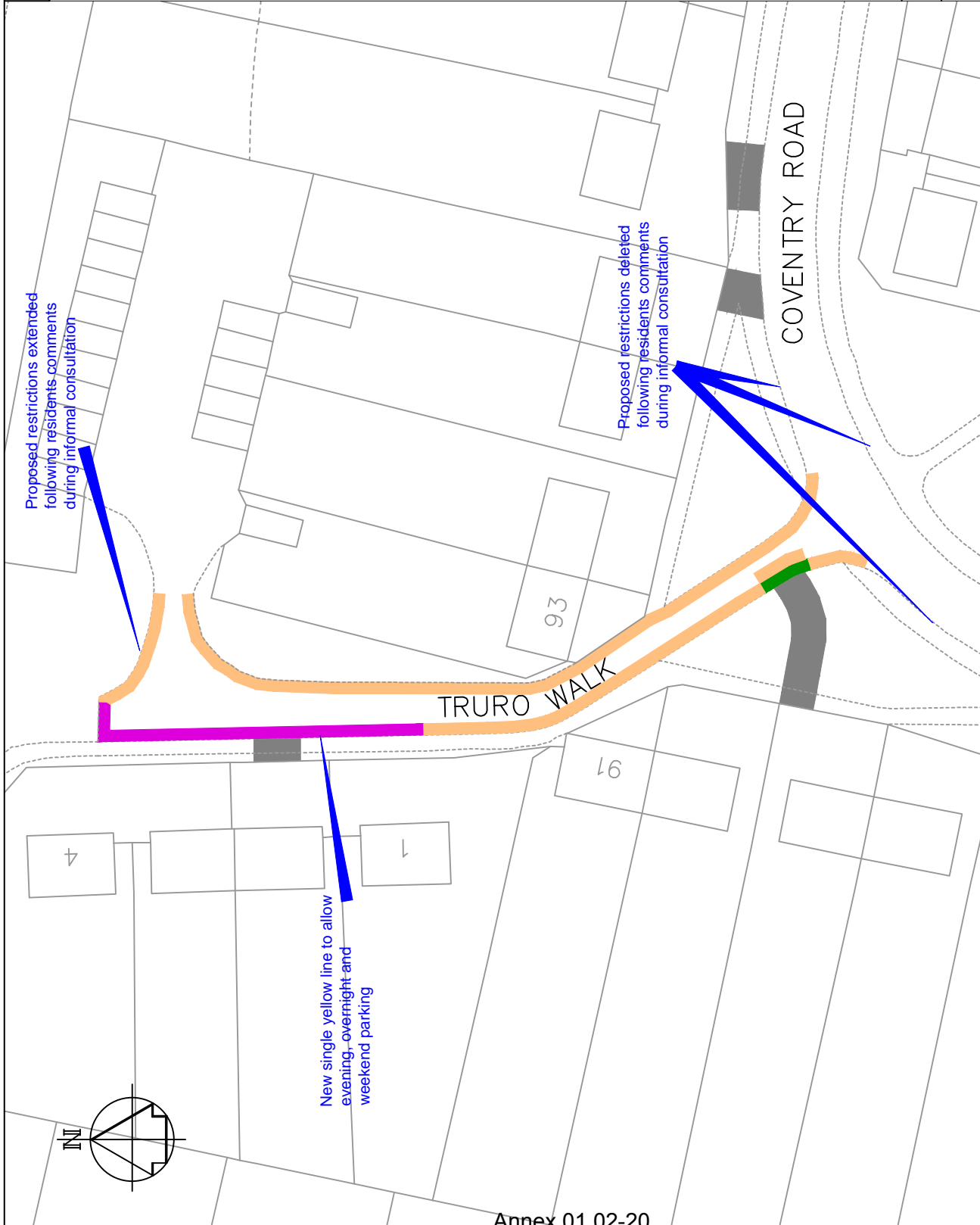



Based upon the Ordnance Survey mapping with the permission of the Controller of Her Majesty's Stationery Office. © Crown copyright. Unauthorised reproduction infringes Crown copyright and may lead to prosecution or civil proceedings. 1000233002011

Key

-  Proposed 'No waiting at any time' (double yellow lines)
-  Existing 'Access protection line'
-  Existing vehicle access
-  Proposed 'No Waiting, Mon-Fri, 8am-6pm' (single yellow lines)

Rev	Change	Date
A	Restrictions altered following resident comments	4/9/12
Drawn	Checked	Date
ACB	ACB	30/7/12
Scale	1:500	
Drawing No.		Rev
DD-562-38		A



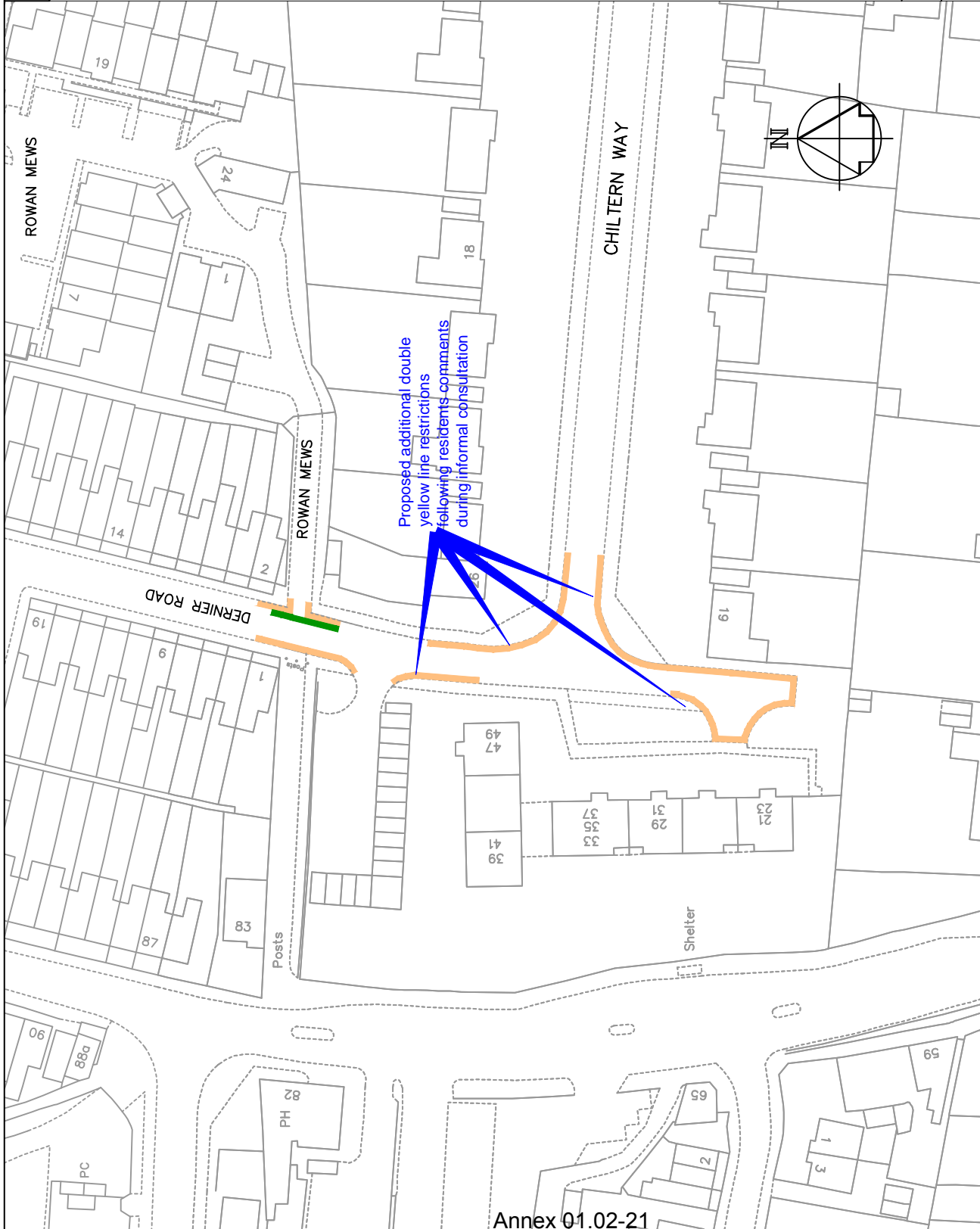
Project Title	Coventry Road & Truro Walk Tonbridge
Drawing Title	Proposed changes to parking arrangements
Chief Engineer	Mike McCulloch BSc(Eng) (Hons), C Eng MICE Gibson Building Gibson Drive Kings Hill West Malling Kent ME19 4LZ Tel: 01732 844522 Fax: 01732 876317
 PLANNING, TRANSPORT & LEISURE	

Based upon the Ordnance Survey mapping with the permission of the Controller of Her Majesty's Stationery Office. © Crown copyright. Unauthorised reproduction infringes Crown copyright and may lead to prosecution or civil proceedings. 1000233002011

Key

Proposed 'No waiting at any time' (double yellow lines)

Existing 'Access protection line'



Rev	Change	Date
A	Restrictions extended following resident comments	4/9/12
Drawn	Checked	Date
ACB	ACB	5th Oct 2011
Scale	1:500	
Drawing No.		Rev
DD-562-26		A

Drawing Title
Dernier Road & Rowan Mews
Tonbridge

Project Title
Phase 6b - Proposed New & Amended Parking Restrictions






Chief Engineer
Mike McCulloch
 BSc(Eng) (Hons), C Eng MICE
 Gibson Building
 Gibson Drive
 Kings Hill
 West Malling
 Kent ME19 4LZ
 Tel: 01732 844522 Fax: 01732 876317

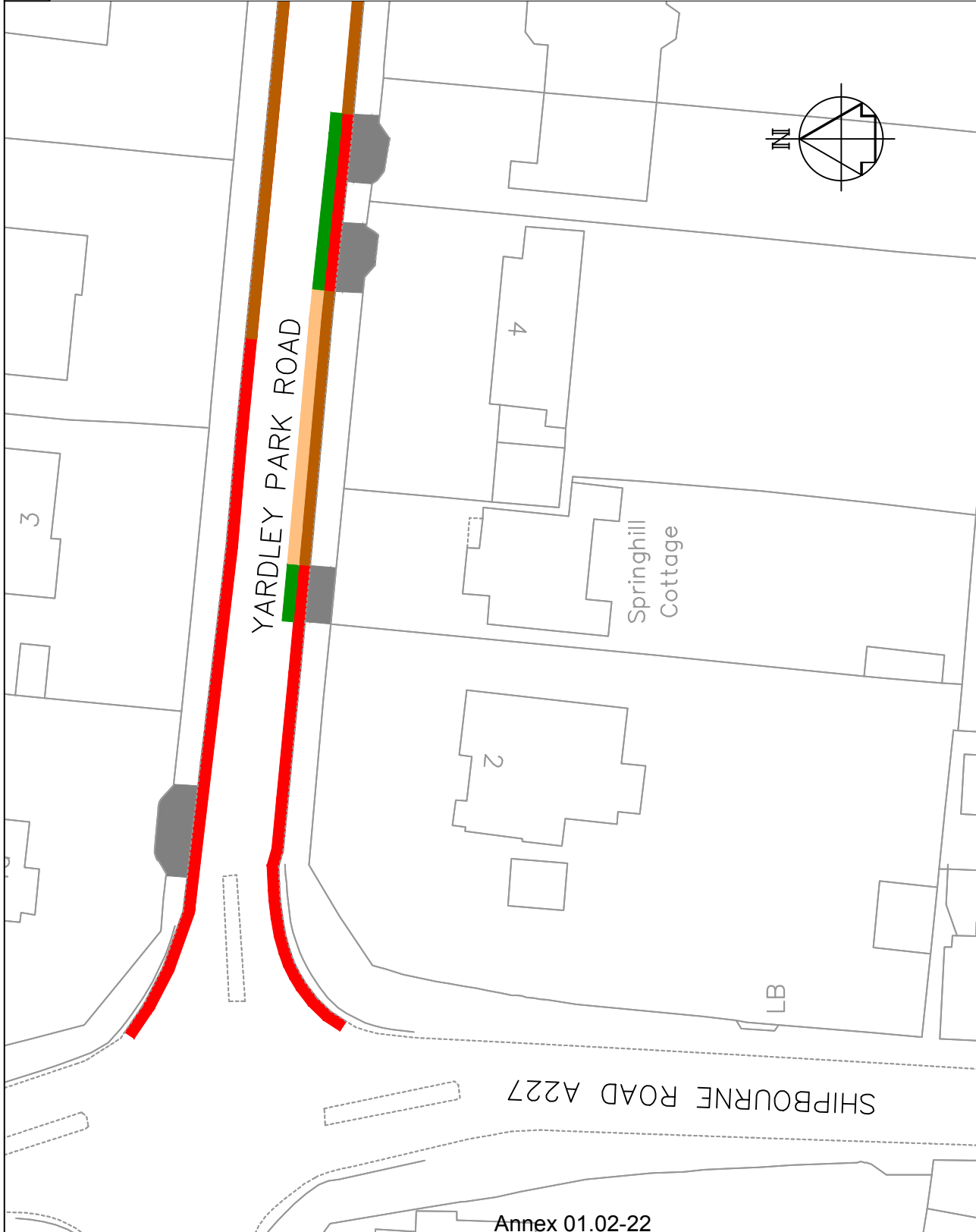
PLANNING, TRANSPORT & LEISURE

TONBRIDGE & MALLING
BOROUGH COUNCIL

Based upon the Ordnance Survey mapping with the permission of the Controller of Her Majesty's Stationery Office. © Crown copyright. Unauthorised reproduction infringes Crown copyright and may lead to prosecution or civil proceedings. 1000233002011

Key

-  Existing 'No waiting at any time' (double yellow lines)
-  Existing Limited waiting, Mon-Fri, 8am-6pm, 4hr no return 4hr and Area K permits
-  Proposed 'No waiting at any time' (double yellow lines)
-  Existing 'Access protection line'
-  Existing vehicle access



Drawn ACB	Checked	Date 30/7/12
Scale 1:500		Rev
Drawing No. DD-562-39		

Drawing Title
Proposed changes to parking arrangements

Project Title
**Yardley Park Road
Tonbridge**

Chief Engineer
Mike McCulloch
BSc(Eng) (Hons), C Eng MICE
Gibson Building
Gibson Drive
Kings Hill
West Malling
Kent ME19 4LZ
Tel: 01732 844522 Fax: 01732 876317

TONBRIDGE & MALLING BOROUGH COUNCIL

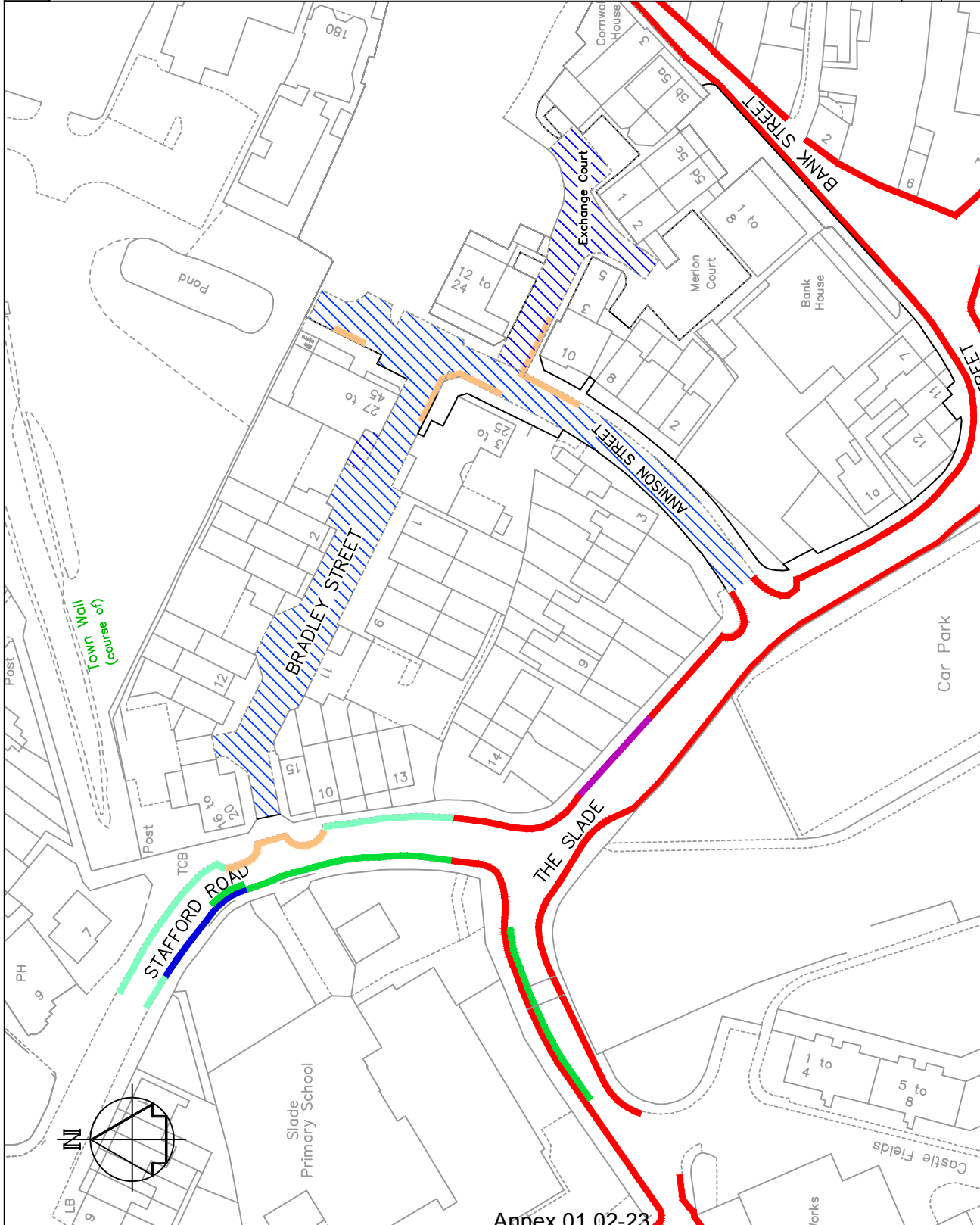


PLANNING, TRANSPORT & LEISURE

Based upon the Ordnance Survey mapping with the permission of the Controller of Her Majesty's Stationery Office. © Crown copyright. Unauthorised reproduction infringes Crown copyright and may lead to prosecution or civil proceedings. OS

Key

- Existing 'No waiting at any time' (double yellow lines)
- Proposed 'No waiting at any time' (double yellow lines)
- Existing School Keep Clear, Mon-Fri, 8am-4pm
- Existing permit holders only, Mon-Sat, 7.30am-9.30am & 4pm-8pm area J
- Existing 'No waiting' (single yellow line), Mon-Sat, 7am-7pm
- Proposed permit holders only, Mon-Sat, 7.30am-8pm, Area S



Rev	Change	Date
A	Highway boundary extended	4/9/12
Drawn	Checked	Date
ACB	ACB	2/7/12
Scale 1 : 1000 @ A4		
Drawing No.		Rev
DD-562-31		A

Project Title
**Market Quarter area
 The Slade
 Tonbridge**

Drawing Title
**Proposed changes
 to parking
 arrangements**

Chief Engineer
Mike O'Brien
 BSc(Eng) (Hons) C Eng MICE
 Gibson Building
 Gibson Drive
 Kings Hill
 West Malling
 Kent ME19 4LZ
 Tel: 01732 844522 Fax: 01732 876317

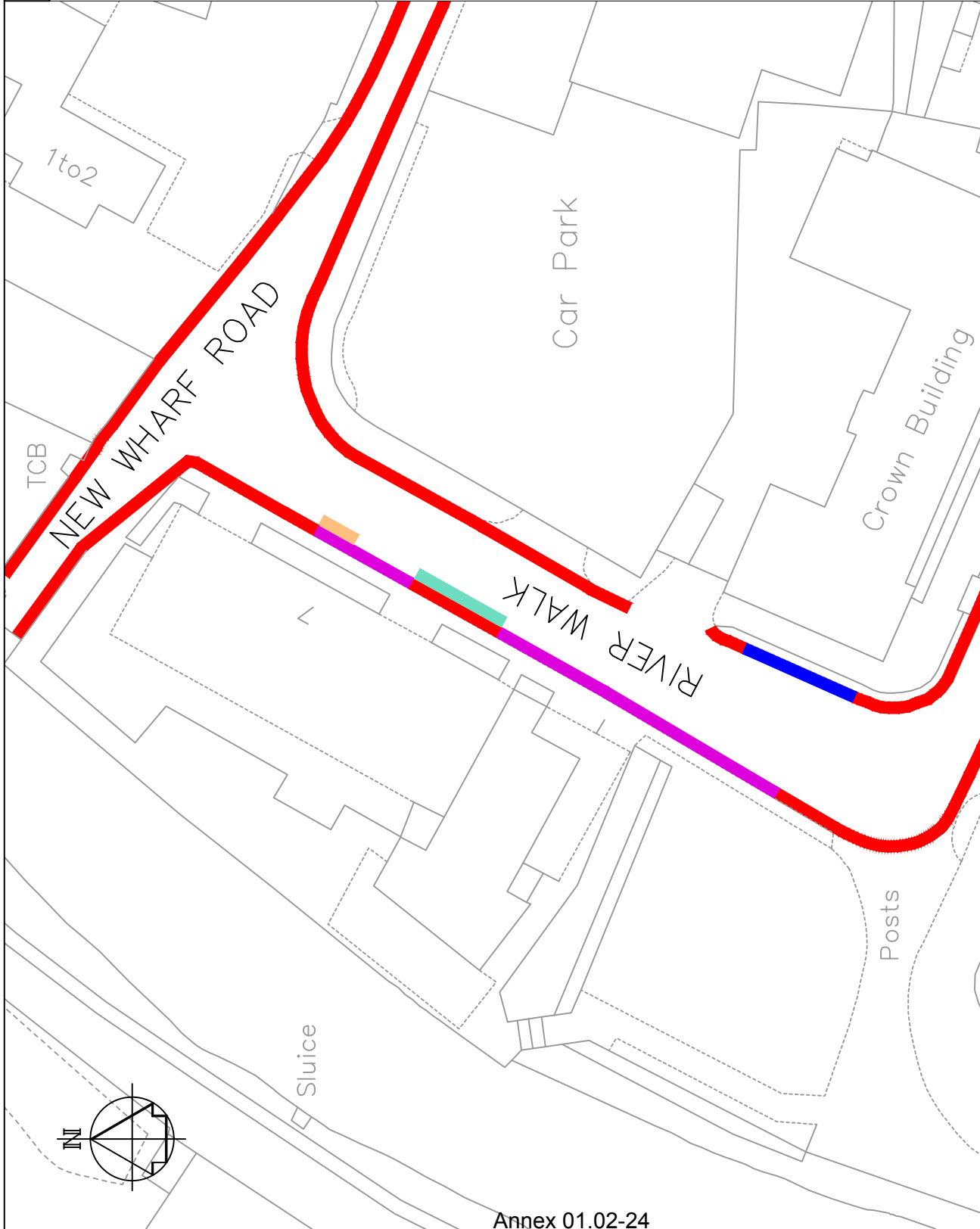
PLANNING, TRANSPORT
 & LEISURE



Based upon the Ordnance Survey mapping with the permission of the Controller of Her Majesty's Stationery Office. © Crown copyright. Unauthorised reproduction infringes Crown copyright and may lead to prosecution or civil proceedings. OS

Key

-  Existing 'No waiting at any time' (double yellow lines)
-  Proposed 'No waiting at any time' (double yellow lines)
-  Existing 'No waiting' (single yellow line), Mon-Sat, 8am-6pm
-  Proposed 'No waiting' (single yellow line), Mon-Sat, 8am-6pm
-  Existing disabled parking place



Drawn	Checked	Date
ACB		30/7/12
Scale 1 : 500 @ A4		Rev
Drawing No. DD-562-42		

Drawing Title
Proposed changes to parking arrangements

Project Title
**River Walk
 Tonbridge**

Chief Engineer
Mike O'Brien
 BSc(Eng) (Hons), C Eng MICE
 Gibson Building
 Gibson Drive
 Kings Hill
 West Malling
 Kent ME19 4LZ
 Tel: 01732 844522 Fax: 01732 876317





PLANNING, TRANSPORT & LEISURE



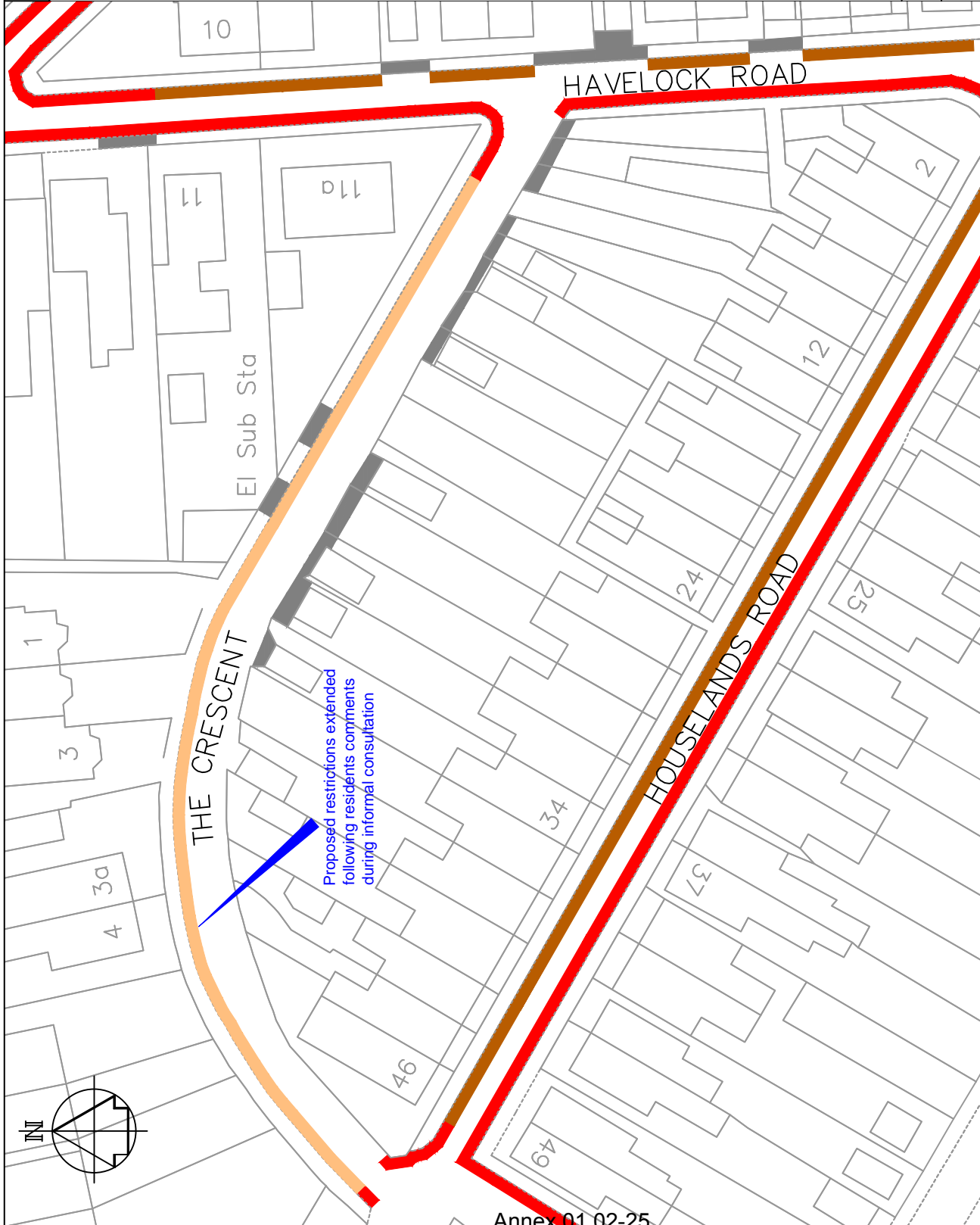
TONBRIDGE & MALLING
 BOROUGH COUNCIL

Based upon the Ordnance Survey mapping with the permission of the Controller of Her Majesty's Stationery Office. © Crown copyright. Unauthorised reproduction infringes Crown copyright and may lead to prosecution or civil proceedings. 1000233002011

Key

-  Existing 'No waiting at any time' (double yellow lines)
-  Existing Area J permit parking bays, Mon-Sat, 7.30-9.30am & 4-8pm
-  Proposed 'No waiting at any time' (double yellow lines)
-  Existing vehicle access

Rev	Change	Date
A	Restrictions extended following resident comments	4/9/12
Drawn	Checked	Date
ACB	ACB	30/7/12
Scale	1:500	
Drawing No.		Rev
DD-562-37		A



Project Title
The Crescent
Tonbridge

Drawing Title
Proposed changes
to parking arrangements

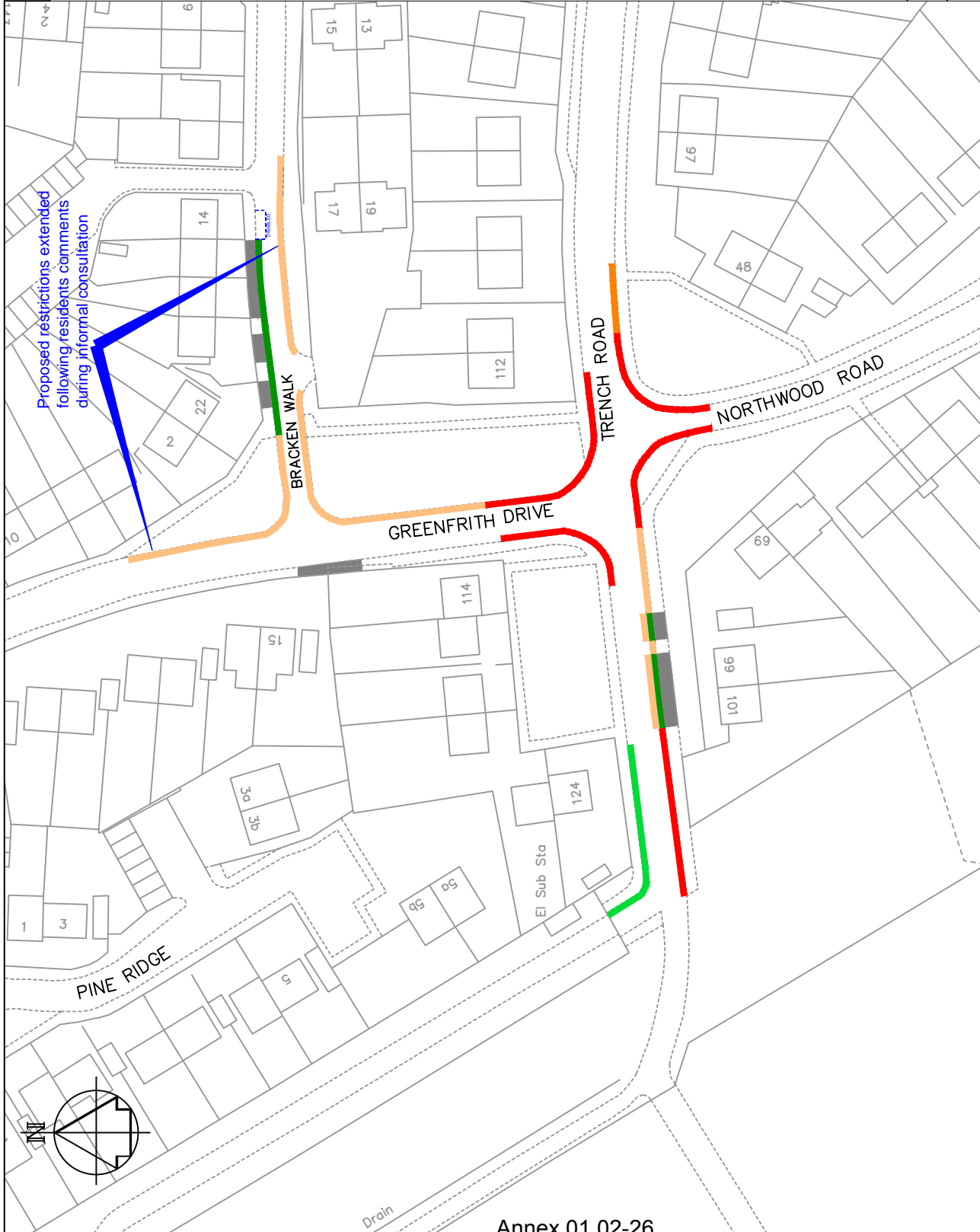
Chief Engineer
Mike McCulloch
BSc(Eng) (Hons), C Eng MICE
Gibson Building
Gibson Drive
Kings Hill
West Malling
Kent ME19 4LZ
Tel: 01732 844522 Fax: 01732 876317

TONBRIDGE & MALLING
BOROUGH COUNCIL
PLANNING, TRANSPORT & LEISURE

Based upon the Ordnance Survey mapping with the permission of the Controller of Her Majesty's Stationery Office. © Crown copyright. Unauthorised reproduction infringes Crown copyright and may lead to prosecution or civil proceedings. 1000233002011

Key

- █ Existing 'No waiting at any time' (double yellow lines)
- █ Existing 'School Keep Clear, Mon-Fri, 8am-4pm' (zig-zag yellow lines)
- █ Proposed 'No waiting at any time' (double yellow lines)
- █ Existing 'Bus stop clearway'
- █ Existing 'Access protection line'
- █ Existing 'Disabled' bay
- █ Existing vehicle access



Rev	Change	Date
A	Restrictions altered following resident comments	4/9/12
Drawn	Checked	Date
ACB	ACB	30/7/12
Scale	1:1000	
Drawing No.		Rev
DD-562-28		A

Drawing Title
Proposed changes to parking arrangements

Project Title
Greenfrith Drive & Trench Road Tonbridge








Chief Engineer
Mike McCulloch
 BSc(Eng) (Hons), C Eng MICE
 Gibson Building
 Gibson Drive
 Kings Hill
 West Malling
 Kent ME19 4LZ
 Tel: 01732 844522 Fax: 01732 876317

PLANNING, TRANSPORT & LEISURE

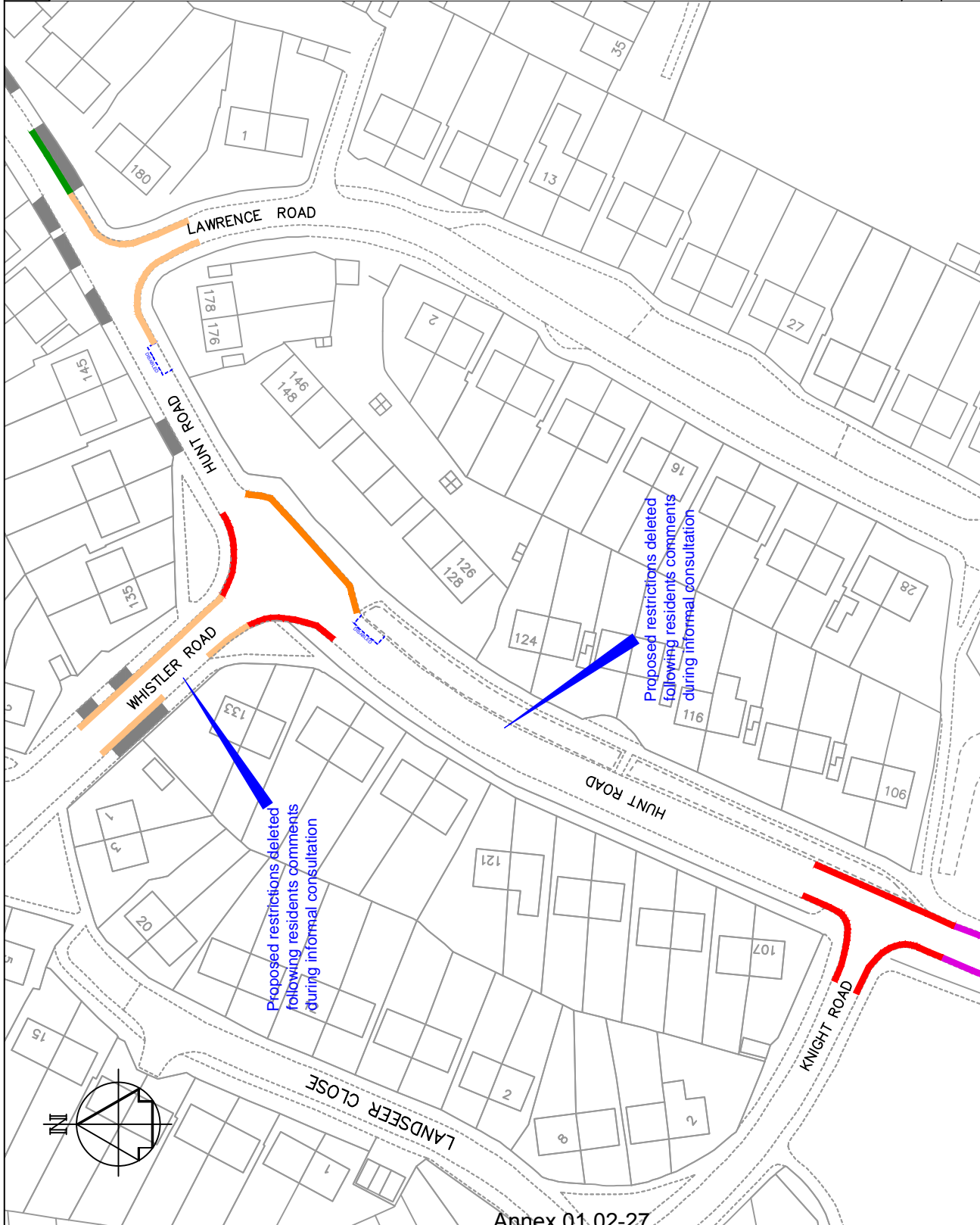
TONBRIDGE & MALLING
BOROUGH COUNCIL

Based upon the Ordnance Survey mapping with the permission of the Controller of Her Majesty's Stationery Office. © Crown copyright. Unauthorised reproduction infringes Crown copyright and may lead to prosecution or civil proceedings. 1000233002011

Key

-  Existing 'No waiting at any time' (double yellow lines)
-  Existing 'No waiting, Mon-Sat, 8am-6pm' (single yellow lines)
-  Proposed 'No waiting at any time' (double yellow lines)
-  Existing 'Bus stop clearway'
-  Existing 'Access protection line'
-  Existing 'Disabled' bay
-  Existing vehicle access

Rev	Change	Date
A	Hunt Rd DYs reduced following resident comments	4/9/12
Drawn	Checked	Date
ACB	ACB	30/7/12
Scale	1:1000	
Drawing No.		Rev
DD-562-30		A




Drawing Title
Proposed changes to parking arrangements

Project Title
Hunt Road, Whistler Road & Lawrence Road, Tonbridge





Chief Engineer
Mike McCulloch
 BSc(Eng) (Hons), C Eng MICE
 Gibson Building
 Gibson Drive
 Kings Hill
 West Malling
 Kent ME19 4LZ
 Tel: 01732 844522 Fax: 01732 876317

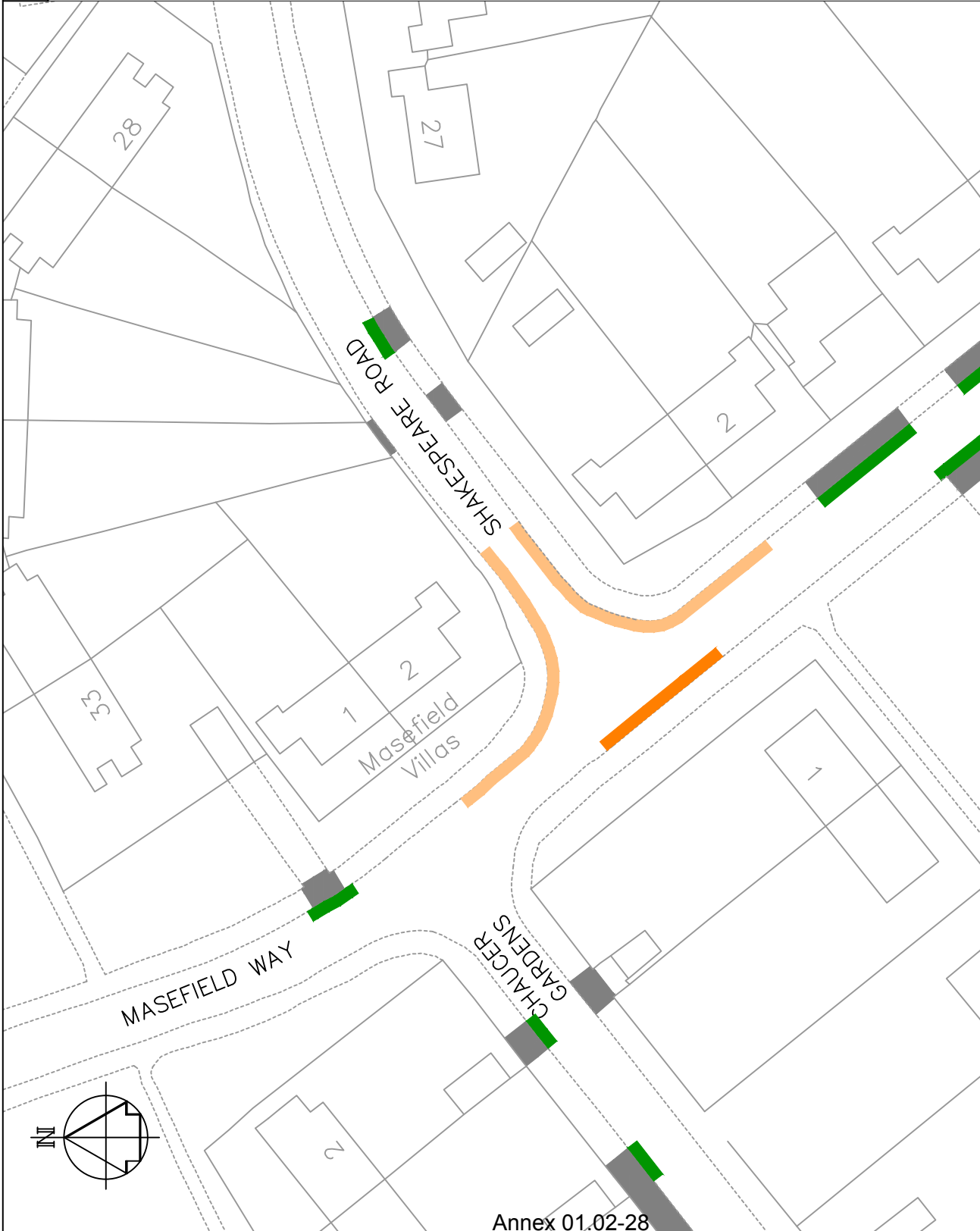
TONBRIDGE & MALLING BOROUGH COUNCIL
 PLANNING, TRANSPORT & LEISURE



Based upon the Ordnance Survey mapping with the permission of the Controller of Her Majesty's Stationery Office. © Crown copyright. Unauthorised reproduction infringes Crown copyright and may lead to prosecution or civil proceedings. 1000233002011

Key

-  Proposed 'No waiting at any time' (double yellow lines)
-  Proposed 'Bus stop clearway'
-  Existing 'Access protection line'
-  Existing vehicle access



Drawn ACB	Checked	Date 30/7/12
Scale 1:500	Drawing No. DD-562-32	
Rev		

Drawing Title
Proposed changes to parking arrangements

Project Title
**Masefield Rd & Shakespeare Rd
Tonbridge**

Chief Engineer
Mike McCulloch
BSc(Eng) (Hons), C Eng MICE
Gibson Building
Gibson Drive
Kings Hill
West Malling
Kent ME19 4LZ
Tel: 01732 844522 Fax: 01732 876317





TONBRIDGE & MALLING
BOROUGH COUNCIL

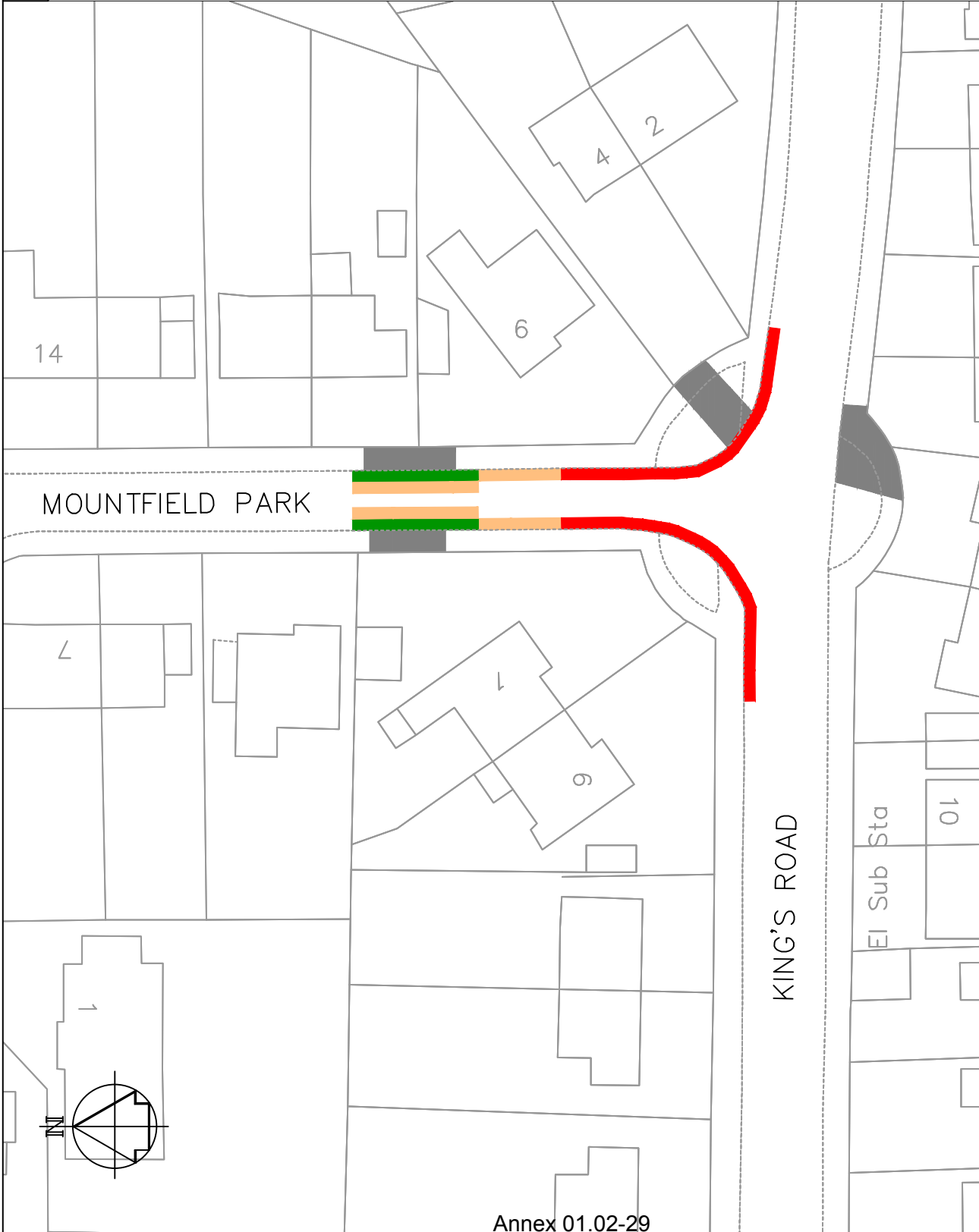


PLANNING, TRANSPORT & LEISURE

Based upon the Ordnance Survey mapping with the permission of the Controller of Her Majesty's Stationery Office. © Crown copyright. Unauthorised reproduction infringes Crown copyright and may lead to prosecution or civil proceedings. 1000233002011


Key

-  Existing 'No waiting at any time' (double yellow lines)
-  Proposed 'No waiting at any time' (double yellow lines)
-  Existing 'Access protection line'
-  Existing vehicle access

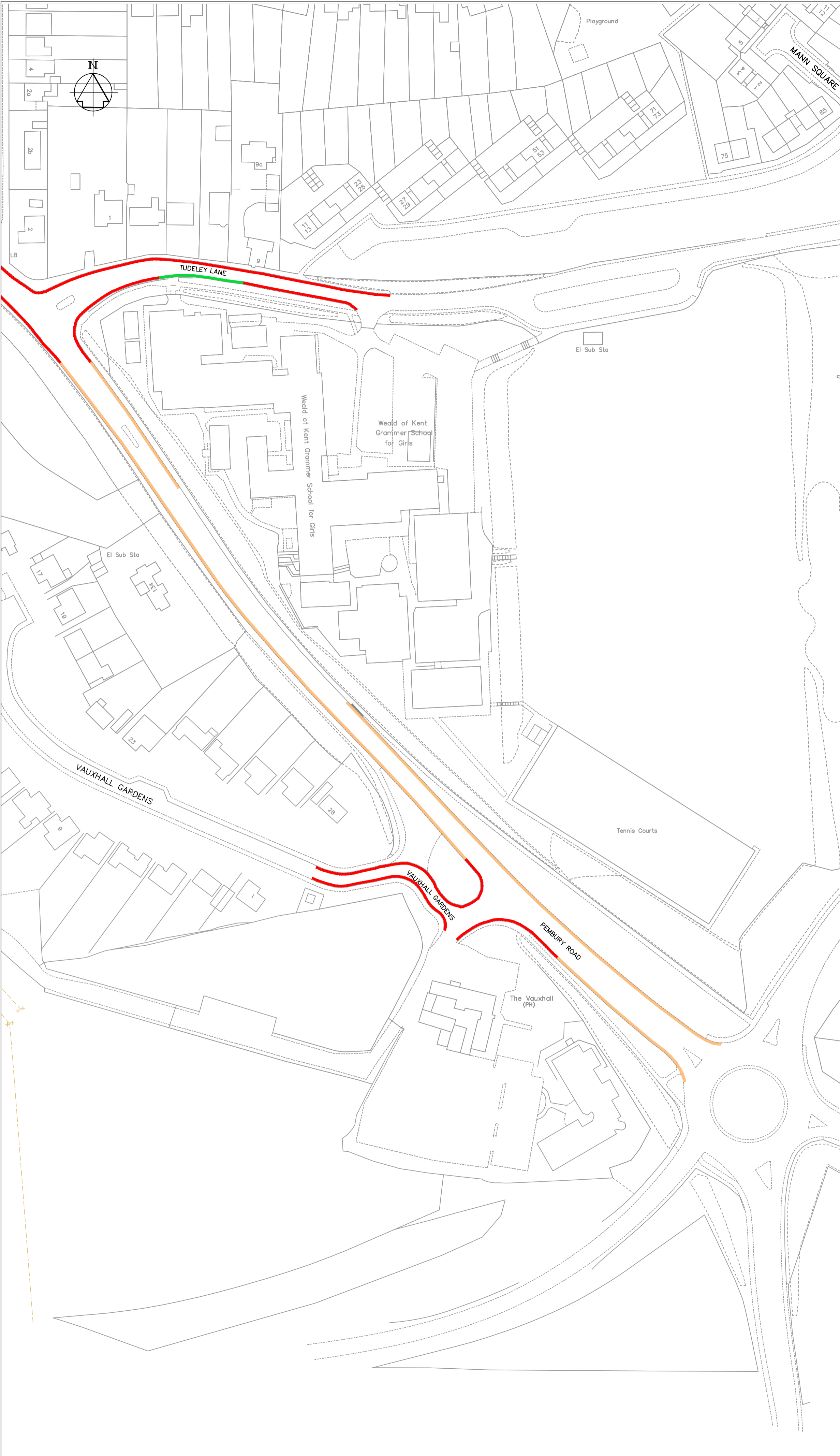


Annex 01.02-29

Drawn	A	Checked		Date	30/7/12
Scale	1:500		Rev		
Drawing No.			DD-562-33		


Drawing Title	Proposed changes to parking arrangements	
Project Title	Mountfield Park & Kings Road Tonbridge	
Chief Engineer	Mike McCulloch BSc(Eng) (Hons), C Eng MICE Gibson Building Gibson Drive Kings Hill West Malling Kent ME19 4LZ Tel: 01732 844522 Fax: 01732 876317	
 TONBRIDGE & MALLING BOROUGH COUNCIL PLANNING, TRANSPORT & LEISURE		

Based upon the Ordnance Survey mapping with the permission of the Controller of Her Majesty's Stationery Office. Crown copyright. Unauthorised reproduction offences. Crown copyright and may lead to prosecution or civil proceedings. 100023302011








Key

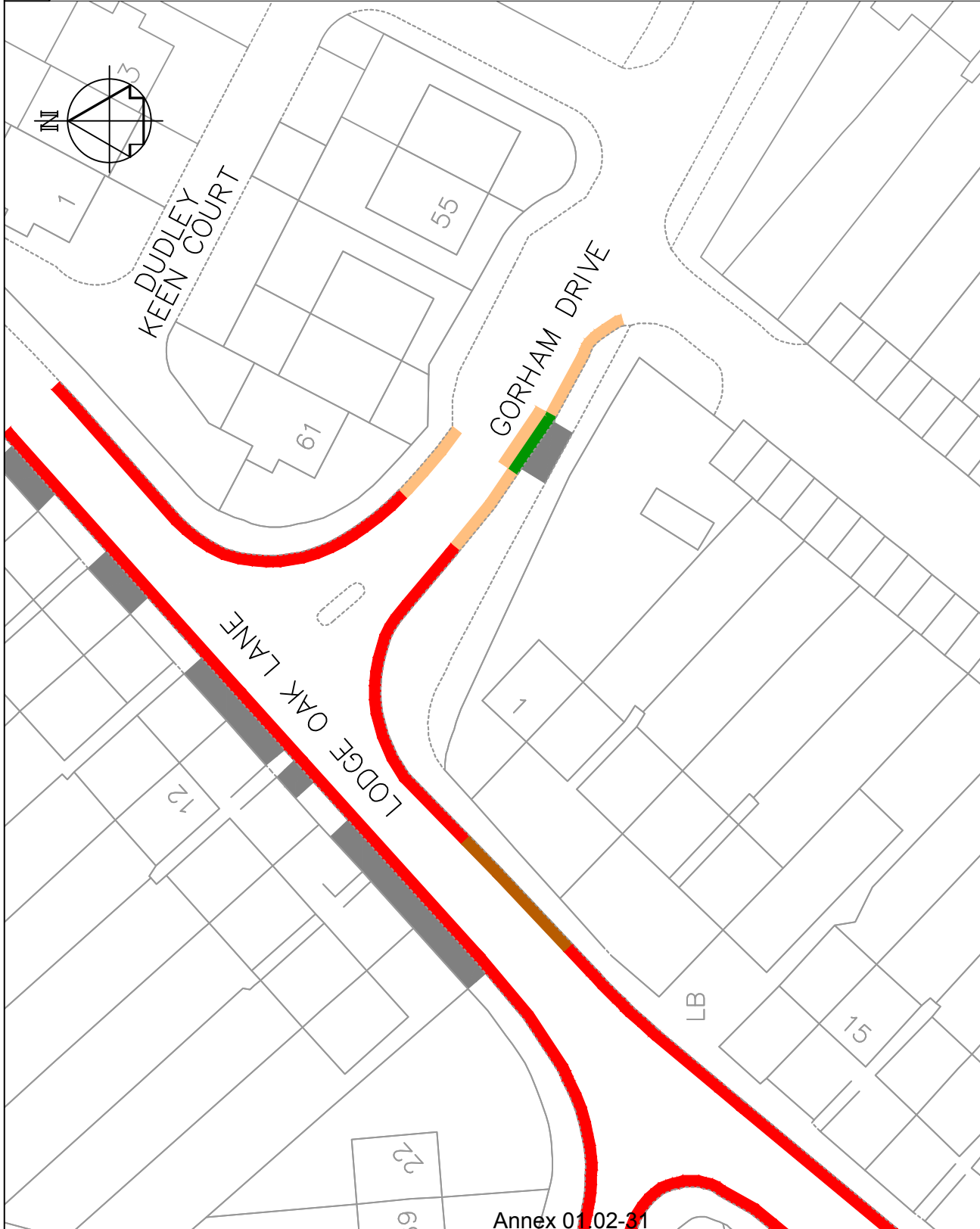
- Existing 'No waiting at any time' (double yellow lines)
- Existing 'School Keep Clear' (zig-zag yellow lines)
- Proposed 'No waiting at any time' (double yellow lines)
- Existing cycleway dropped kerb

Revision		Date
		PLANNING, TRANSPORT & LEISURE
Chief Engineer Mike McCulloch BSc(Eng) (Hons) C Eng MICE Gibson Building Gibson Drive Kings Hill West Malling Kent ME19 4LZ Tel: 01732 844522 Fax: 01732 876317		
Project Title Pembury Road Tonbridge		
Drawing Title Proposed changes to parking arrangements		
Drawn ACB	Checked	Date 30/7/12
Scale 1:1000		
Drawing No. DD-562-34		Rev


Based upon the Ordnance Survey mapping with the permission of the Controller of Her Majesty's Stationery Office. © Crown copyright. Unauthorised reproduction infringes Crown copyright and may lead to prosecution or civil proceedings. 1000233002011

Key

-  Existing 'No waiting at any time' (double yellow lines)
-  Existing limited waiting Mon-Fri, 8am-6pm, 1hr no return 1he and Area P permits
-  Proposed 'No waiting at any time' (double yellow lines)
-  Existing 'Access protection line'
-  Existing vehicle access



Annex 01.02-31

Chief Engineer Mike McCulloch BSc(Eng) (Hons), C Eng MICE Gibson Building Gibson Drive Kings Hill West Malling Kent ME19 4LZ Tel: 01732 844522 Fax: 01732 876317	Drawing Title Proposed changes to parking arrangements	Date 30/7/12
	Project Title Gorham Drive & Lodge Oak Lane Tonbridge	Checked Scale 1:500
Planning, Transport & Leisure 	Drawing No. DD-562-27	Rev

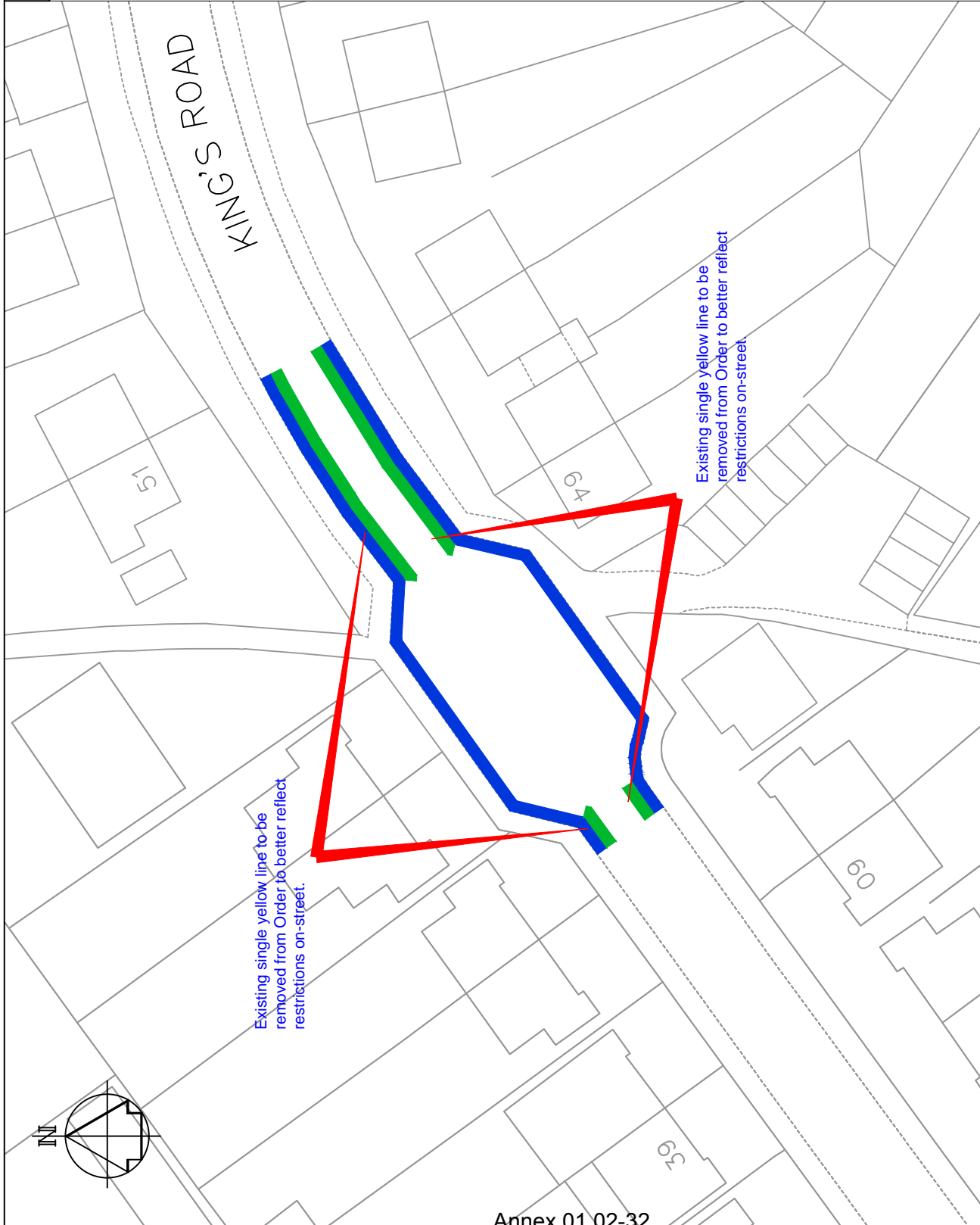
Based upon the Ordnance Survey mapping with the permission of the Controller of Her Majesty's Stationery Office. © Crown copyright. Unauthorised reproduction infringes Crown copyright and may lead to prosecution or civil proceedings. 1000233002011

Key

- Existing 'No waiting, Mon-Fri, 8-9am & 3-4pm except buses
- Area to be revoked

Plan for illustrative purposes only - do not scale

Drawn	Checked	Date
ACB		30/7/12
Scale	1:500 @ A4	
Drawing No.		Rev
DD-562-43		



Drawing Title		Proposed changes to parking restrictions	
Project Title		Kings Road Tonbridge	
Chief Engineer		Mike McCulloch BSc(Eng) (Hons), C Eng MICE Gibson Building Gibson Drive Kings Hill West Malling Kent ME19 4LZ Tel: 01732 844522 Fax: 01732 876317	
 PLANNING, TRANSPORT & LEISURE			

Based upon the Ordnance Survey mapping with the permission of the Controller of Her Majesty's Stationery Office. © Crown copyright. Unauthorised reproduction infringes Crown copyright and may lead to prosecution or civil proceedings. 1000233002011

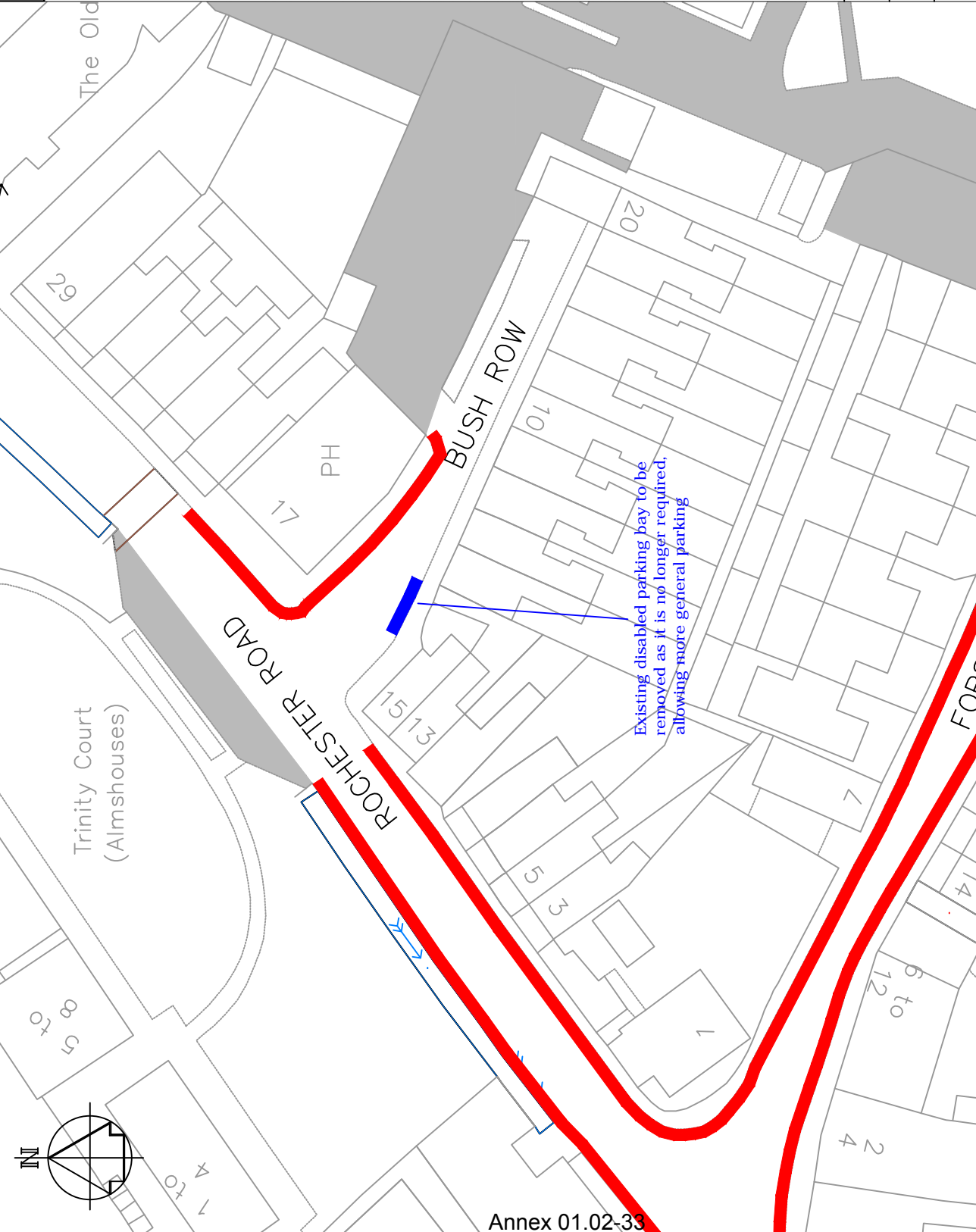
Key

Existing 'No waiting at any time' (double yellow lines)

Redundant 'Disabled' parking place to be removed

Existing vehicle access

Plan for illustrative purposes only - do not scale



A	Proposal altered following consultation and Steering Group	25/4/12
	Revision	

Drawn	Checked	Date
ACB		12/12/11
Scale	1:500 @ A4	
Drawing No. DD/559/7		
Rev A		

Drawing Title	Bush Row Aylesford
---------------	-----------------------

Project Title	Aylesford Parking Review Amended Parking Restrictions
---------------	--

Chief Engineer
Mike McCulloch
 BSc(Eng) (Hons), C Eng MICE
 Gibson Building
 Gibson Drive
 Kings Hill
 West Malling
 Kent ME19 4LZ
 Tel: 01732 844522 Fax: 01732 876317

TONBRIDGE & MALLING BOROUGH COUNCIL
 PLANNING, TRANSPORT & LEISURE

Based upon the Ordnance Survey mapping with the permission of the Controller of Her Majesty's Stationery Office. Crown copyright. Unauthorised reproduction infringes Crown copyright and may lead to prosecution or civil proceedings. 1000233002011

Key

- Existing 'No waiting at any time' (double yellow lines)
- Proposed 'No waiting at any time' (double yellow lines)
- Proposed 'No waiting, Mon-Fri, 8am-6pm (single yellow lines)
- Proposed 'Bus stop clearway'
- Proposed double yellow line restrictions to be removed

Plan for illustrative purposes only - do not scale

A	Restrictions altered after informal consultation and Steering Group	25/4/12
---	---	---------

Revision	Date
----------	------



PLANNING, TRANSPORT & LEISURE

Chief Engineer

Mike McCulloch

BSc(Eng) (Hons) C Eng MICE
 Gibson Building
 Gibson Drive
 Kings Hill
 West Malling
 Kent ME19 4LZ
 Tel: 01732 844522 Fax: 01732 876317

Project Title

Aylesford Parking Review

Amended Parking Restrictions

Drawing Title

**Forstal Road
Aylesford**

Drawn ACB

Checked

Date 12/12/11

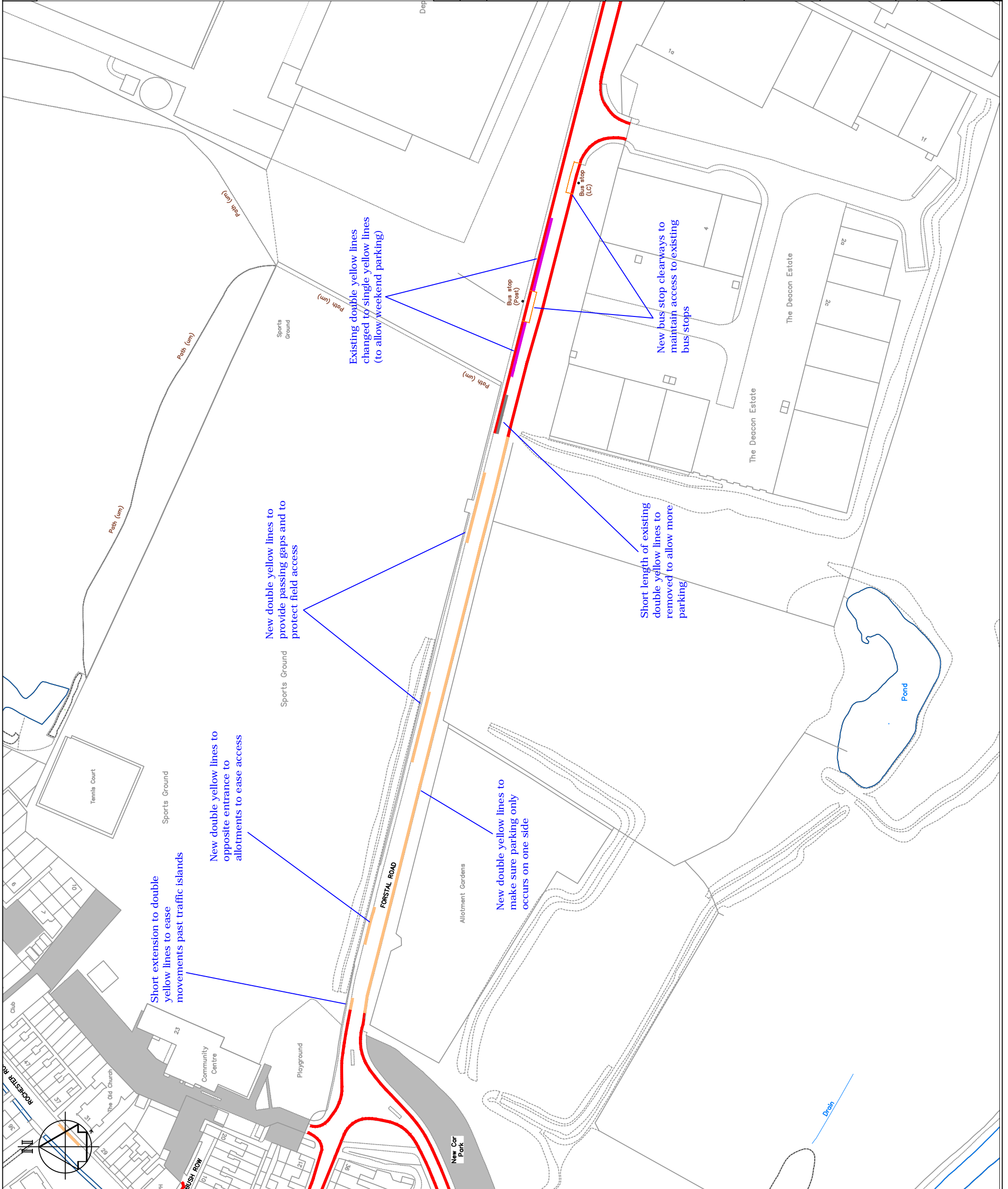
Scale 1:1500 @ A3

Drawing No.

DD/559/1






Rev

A



Based upon the Ordnance Survey mapping with the permission of the Controller of Her Majesty's Stationery Office. © Crown copyright. Unauthorised reproduction infringes Crown copyright and may lead to prosecution or civil proceedings. 1000233002011

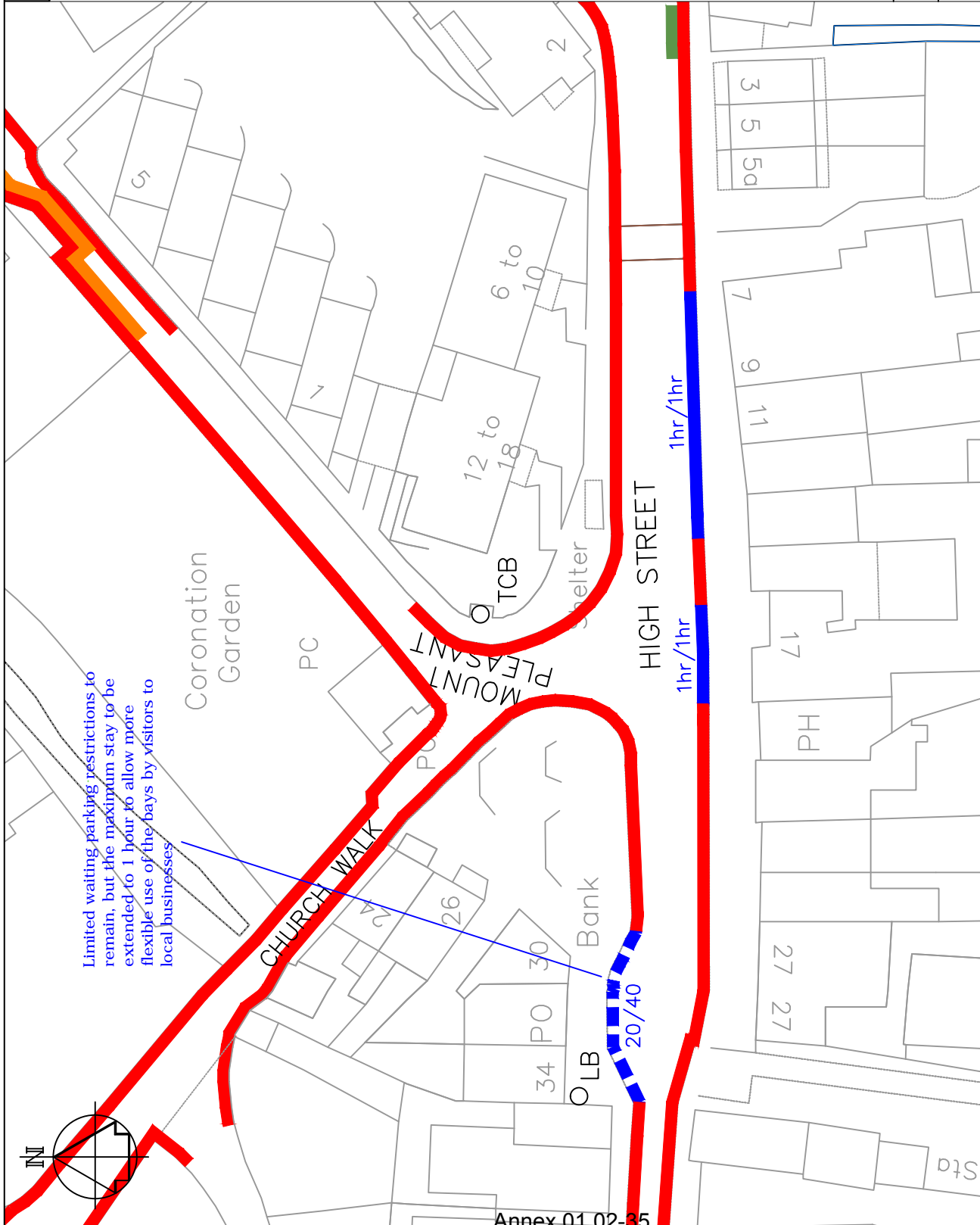
Key

-  Existing 'No waiting at any time' (double yellow lines)
-  Existing 20minute Limited waiting (to change to either 1hr/1hr)
-  Existing 1hour Limited waiting (to be retained)
-  Existing 'School Keep Clear' Mon-Fri, 8.30am - 3.30pm (yellow zig-zags)
-  Existing 'Access protection line'

Plan for illustrative purposes only - do not scale

A	Times altered following informal consultation and Steering Group	25/4/12
	Revision	

Drawn	Checked	Date
ACB		12/12/11
Scale	1:500 @ A4	
Drawing No.		Rev
DD/559/6		A



Limited waiting parking restrictions to remain, but the maximum stay to be extended to 1 hour to allow more flexible use of the bays by visitors to local businesses

Drawing Title
High Street
Aylesford

Project Title
Aylesford Parking Review
Amended Parking Restrictions

Chief Engineer
Mike McCulloch
BSc(Eng) (Hons), C Eng MICE
Gibson Building
Gibson Drive
Kings Hill
West Malling
Kent ME19 4LZ
Tel: 01732 844522 Fax: 01732 876317




PLANNING, TRANSPORT & LEISURE



TONBRIDGE & MALLING
BOROUGH COUNCIL

Based upon the Ordnance Survey mapping with the permission of the Controller of Her Majesty's Stationery Office. © Crown copyright. Unauthorised reproduction infringes Crown copyright and may lead to prosecution or civil proceedings. 1000233002011

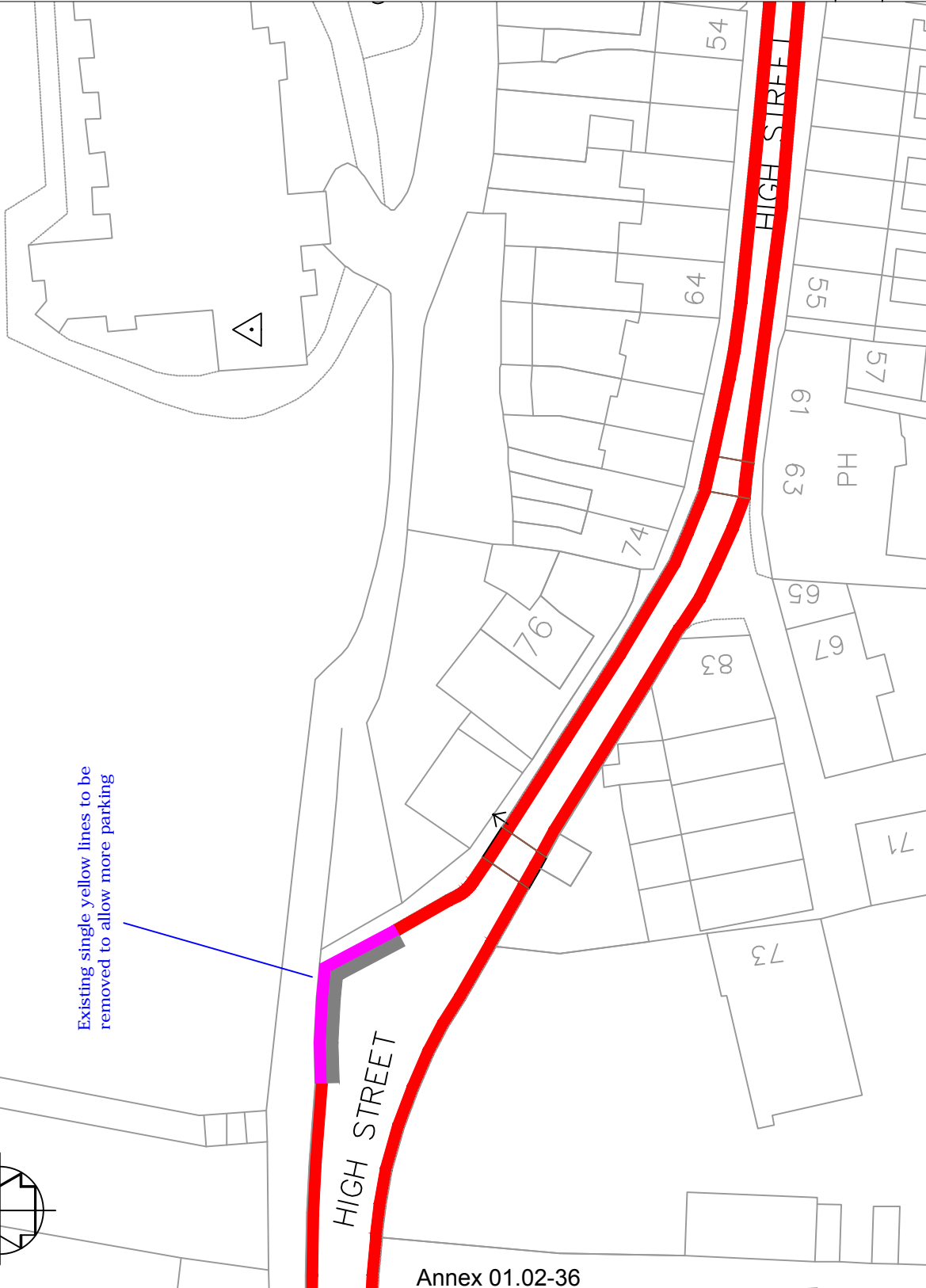
Key

-  Existing 'No waiting at any time' (double yellow lines)
-  Existing 'No waiting, Mon - Sat 8am-6pm' (single yellow line)
-  Proposed 'No waiting, Mon - Sat 8am-6pm' to be revoked

Plan for illustrative purposes only - do not scale

Drawn ACB	Checked	Date 12/12/11
Scale 1:500 @ A4	Revision A	
Drawing No. DD/559/8		Rev -

St Peter's Church



Existing single yellow lines to be removed to allow more parking

Drawing Title
High Street (West)
Aylesford

Project Title
Aylesford Parking Review
Amended Parking Restrictions

Chief Engineer
Mike McCulloch
BSc(Eng) (Hons), C Eng MICE
Gibson Building
Gibson Drive
Kings Hill
West Malling
Kent ME19 4LZ
Tel: 01732 844522 Fax: 01732 876317

TONBRIDGE & MALLING
BOROUGH COUNCIL

PLANNING, TRANSPORT & LEISURE

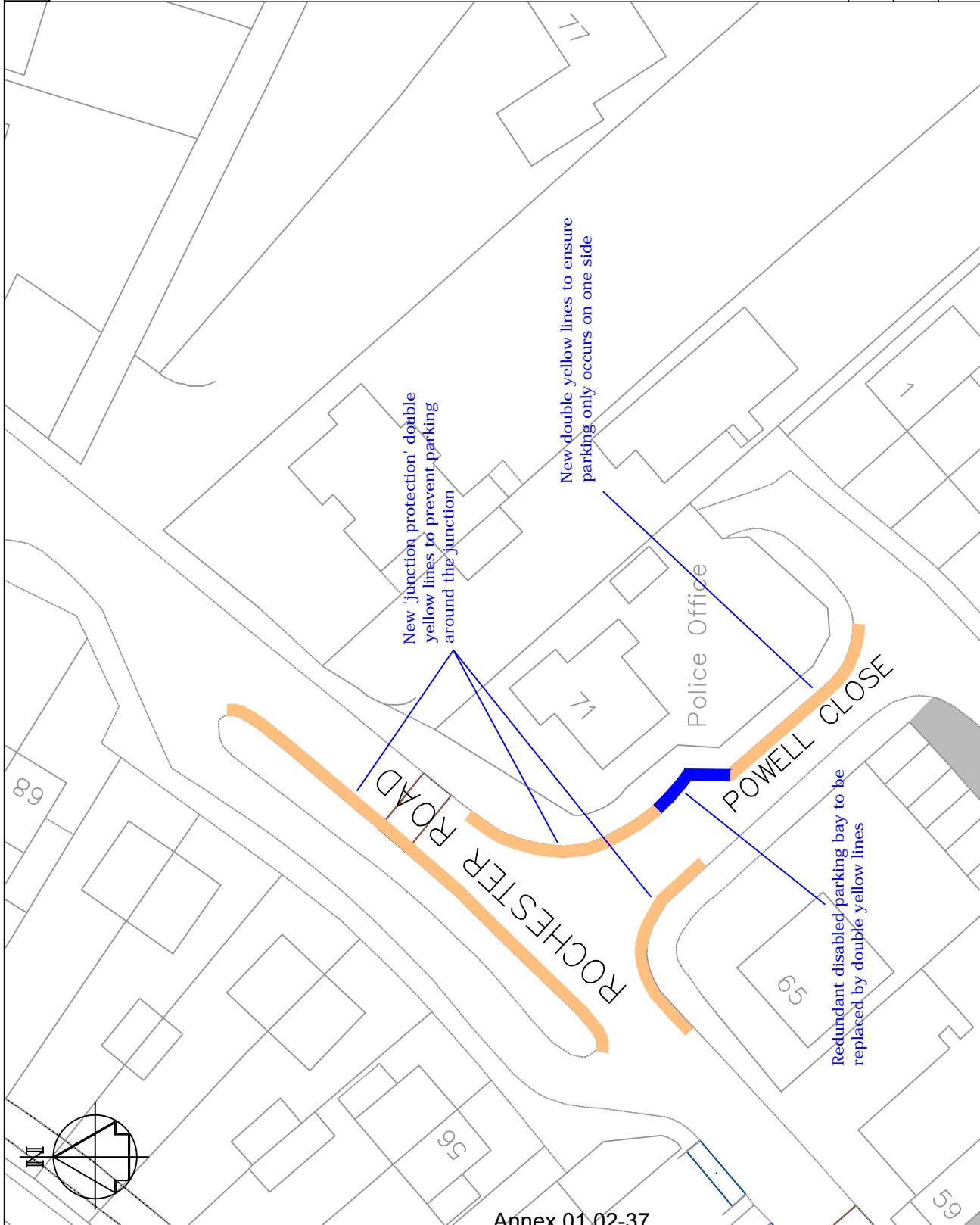


Based upon the Ordnance Survey mapping with the permission of the Controller of Her Majesty's Stationery Office. © Crown copyright. Unauthorised reproduction infringes Crown copyright and may lead to prosecution or civil proceedings. 1000233002011

Key

- Existing 'Disabled' parking bay to be replaced with double yellow lines
- Proposed 'No waiting at any time' (double yellow lines)
- Existing car park

Plan for illustrative purposes only - do not scale



A	Restrictions altered after informal consultation and Steering Group	25/4/12
	Revision	

Drawn ACB	Checked	Date 12/12/11
Scale 1:500 @ A4	Drawing No. DD/559/4	
Rev		A

Drawing Title
Powell Close
Aylesford

Project Title
Aylesford Parking Review
Amended Parking Restrictions

Chief Engineer
Mike McCulloch
BSc(Eng) (Hons), C Eng MICE
Gibson Building
Gibson Drive
Kings Hill
West Malling
Kent ME19 4LZ
Tel: 01732 844522 Fax: 01732 876317

TONBRIDGE & MALLING BOROUGH COUNCIL

PLANNING, TRANSPORT & LEISURE

Based upon the Ordnance Survey mapping with the permission of the Controller of Her Majesty's Stationery Office. © Crown copyright. Unauthorised reproduction infringes Crown copyright and may lead to prosecution or civil proceedings. 1000233002011

Key

Proposed 'No waiting at any time' (double yellow lines)

Existing 'Access protection marking'

Existing car park

Plan for illustrative purposes only - do not scale

A	Revision
---	----------

Drawn ACB	Checked	Date 12/12/11
Scale 1:500 @ A4	Drawing No. DD/559/5	
Rev		-



Drawing Title
**Rochester Road
Aylesford**

Project Title
**Aylesford Parking Review
Amended Parking Restrictions**



Chief Engineer
Mike McCulloch
BSc(Eng) (Hons), C Eng MICE
Gibson Building
Gibson Drive
Kings Hill
West Malling
Kent ME19 4LZ
Tel: 01732 844522 Fax: 01732 876317

PLANNING, TRANSPORT & LEISURE

TONBRIDGE & MALLING
BOROUGH COUNCIL

Based upon the Ordnance Survey mapping with the permission of the Controller of Her Majesty's Stationery Office. © Crown copyright. Unauthorised reproduction infringes Crown copyright and may lead to prosecution or civil proceedings. 1000233002011

Key

-  Existing 'No waiting at any time' (double yellow lines)
-  Proposed 'No waiting at any time' (double yellow lines)

Plan for illustrative purposes only - do not scale

A

Revision

Drawn ACB	Checked	Date 12/12/11
Scale 1:500 @ A4	Drawing No. DD/559/2	
Rev		-



Drawing Title
**Station Road
Aylesford**

Project Title
**Aylesford Parking Review
Amended Parking Restrictions**

Chief Engineer
Mike McCulloch
 BSc(Eng) (Hons), C Eng MICE
 Gibson Building
 Gibson Drive
 Kings Hill
 West Malling
 Kent ME19 4LZ
 Tel: 01732 844522 Fax: 01732 876317

PLANNING, TRANSPORT & LEISURE



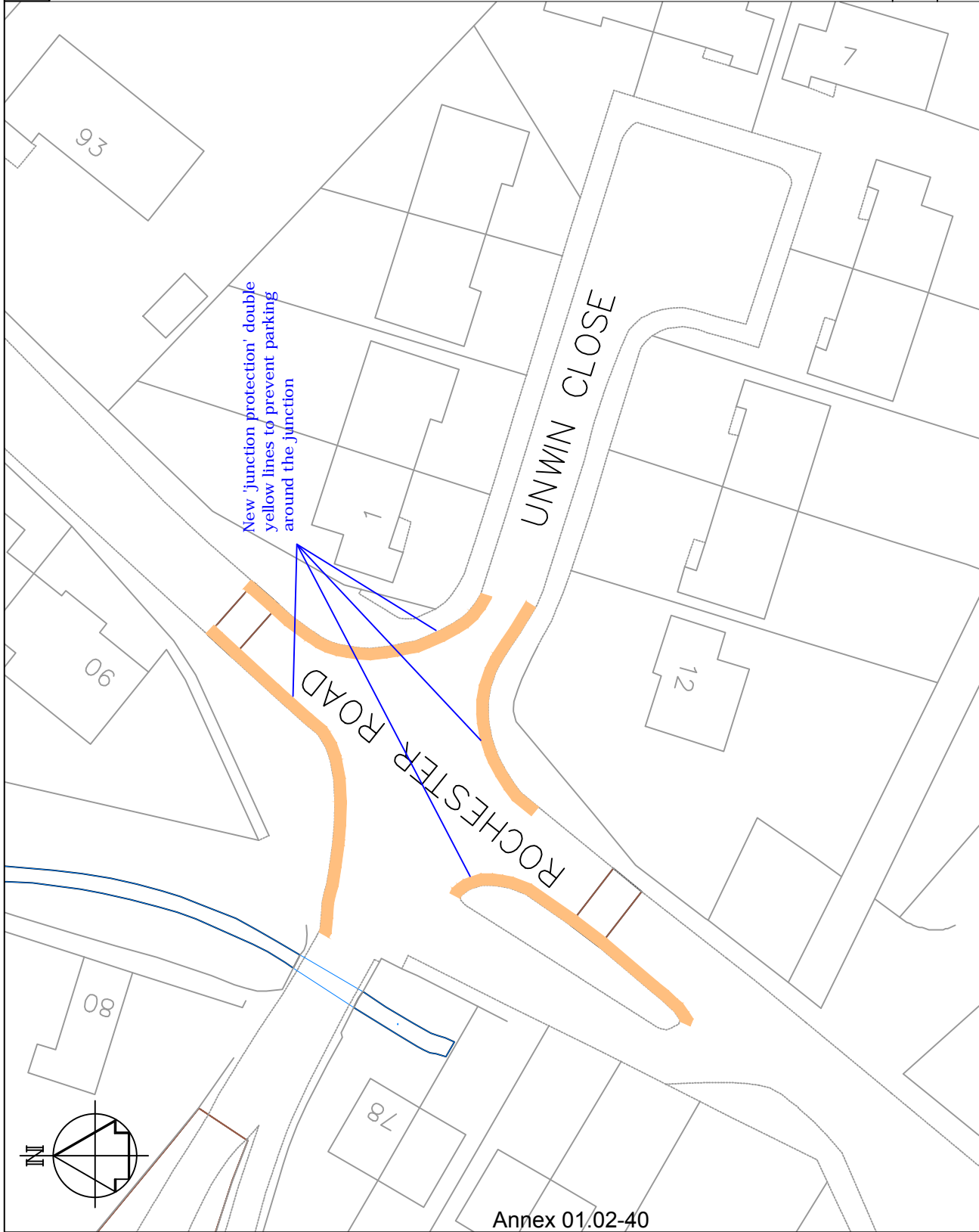
TONBRIDGE & MALLING
BOROUGH COUNCIL

Based upon the Ordnance Survey mapping with the permission of the Controller of Her Majesty's Stationery Office. © Crown copyright. Unauthorised reproduction infringes Crown copyright and may lead to prosecution or civil proceedings. 1000233002011

Key

Proposed 'No waiting at any time' (double yellow lines)

Plan for illustrative purposes only - do not scale



New 'junction protection' double yellow lines to prevent parking around the junction

A	Revision
---	----------

Drawn ACB	Checked	Date 12/12/11
Scale 1:500 @ A4	Drawing No. DD/559/3	
Rev		-

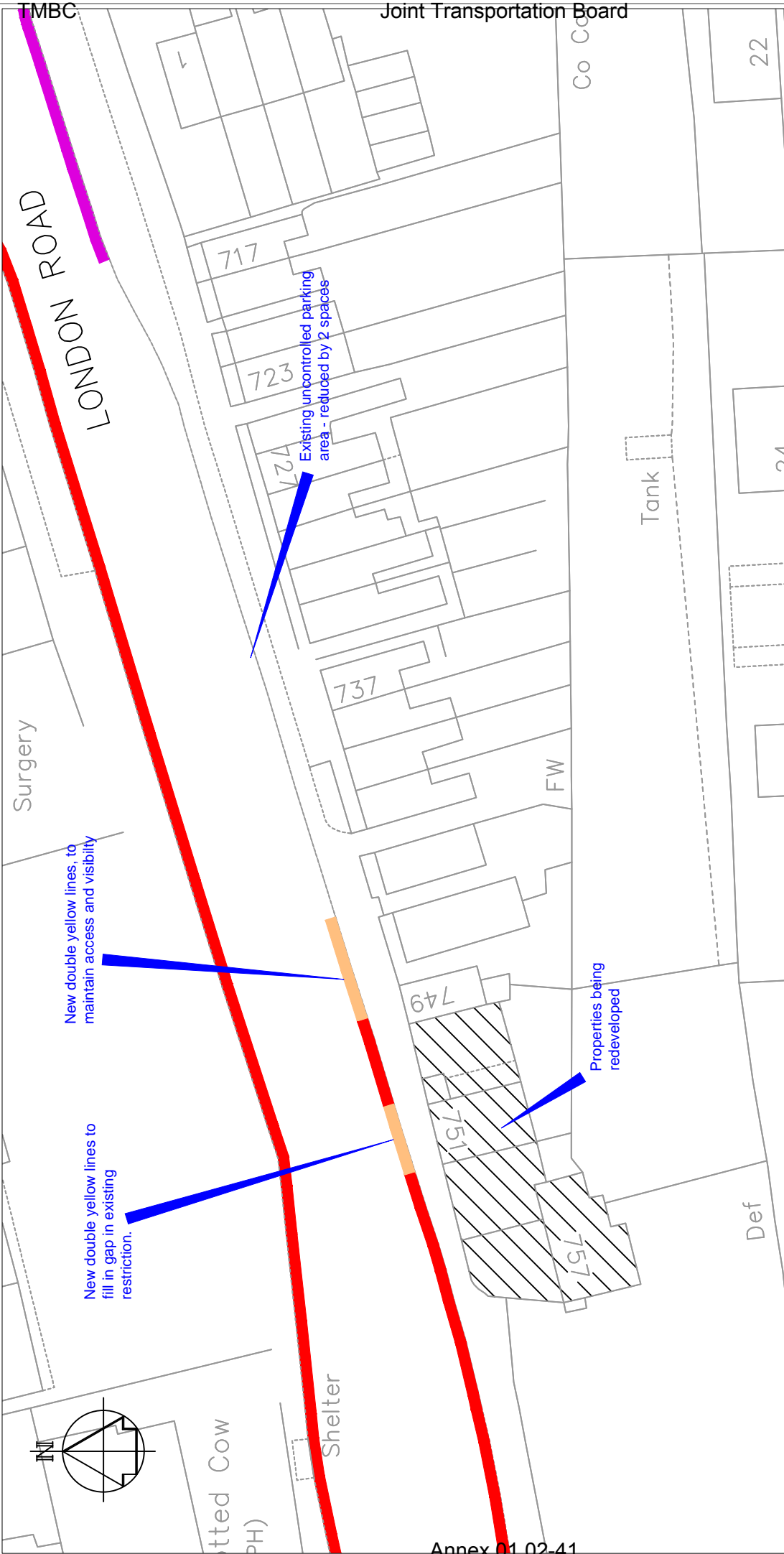
Drawing Title
Unwin Close
Aylesford

Project Title
Aylesford Parking Review
Amended Parking Restrictions

Chief Engineer
Mike McCulloch
BSc(Eng) (Hons), C Eng MICE
Gibson Building
Gibson Drive
Kings Hill
West Malling
Kent ME19 4LZ
Tel: 01732 844522 Fax: 01732 876317

TONBRIDGE & MALLING
BOROUGH COUNCIL

PLANNING, TRANSPORT & LEISURE



Rev	Drawn	Checked	Date
	ACB		3/12/12
Scale			1:500 @ A4

Proposed changes to parking restrictions

751-757 London Road
Larkfield

Chief Engineer
Mike McCulloch
BSc(Eng) (Hons) C Eng MICE
Gibson Building
Gibson Drive
Kings Hill
West Malling
Kent ME19 4LZ
Tel: 01732 844522 Fax: 01732 876317

TONBRIDGE & MALLING BOROUGH COUNCIL
PLANNING, TRANSPORT & LEISURE

KEY





Existing 'No waiting at any time' (Double yellow lines)

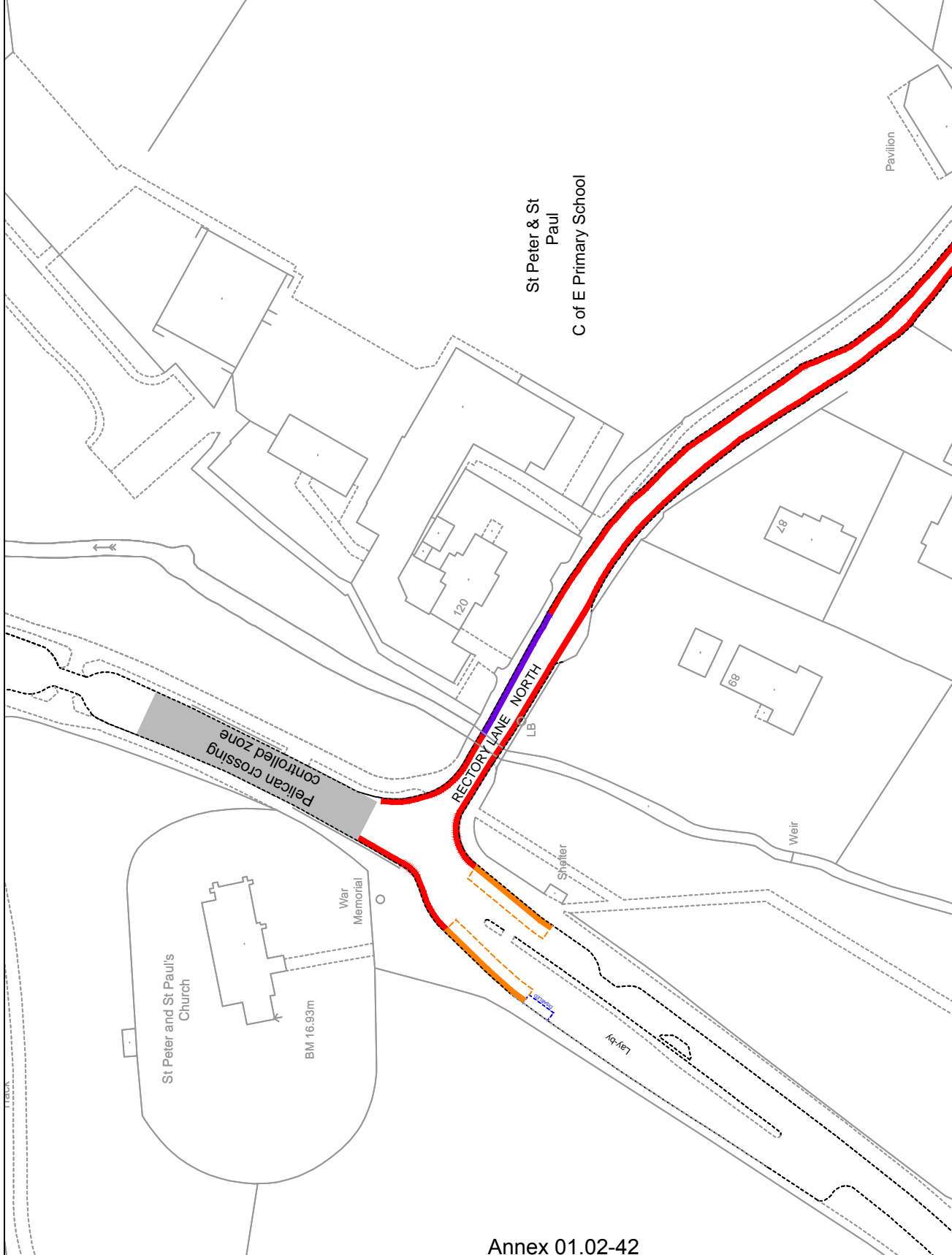
Proposed 'No waiting at any time' (Double yellow lines)

Existing 'No waiting, Mon-Sat, 8am-6pm' (Single yellow lines)

Properties being redeveloped

Key

-  Existing 'No waiting at any time' (double yellow lines)
-  Existing 'School Keep Clear', Mon-Fri, 8.30am-3.30pm' (zig-zag yellow lines) to become 'School Keep Clear, at all times'
-  Existing 'Disabled' bay
-  Existing 'Bus stop clearway'



Annex 01.02-42

Drawn	Checked	Date
ACB		5/12/12
Scale	1:1000	
Drawing No.		Rev
DD/562/45		


Project Title
 Proposed changes to parking restrictions

Drawing Title
 Rectory Lane North
 Leybourne

Chief Engineer
Mike O'Brien BSc(Hons) C Eng MICE
 Gibson Building
 Gibson Drive
 Kings Hill
 West Malling
 Kent ME19 4LZ
 Tel: 01732 844522 Fax: 01732 876317

TONBRIDGE & MALLING
 BOROUGH COUNCIL

PLANNING, TRANSPORT & LEISURE

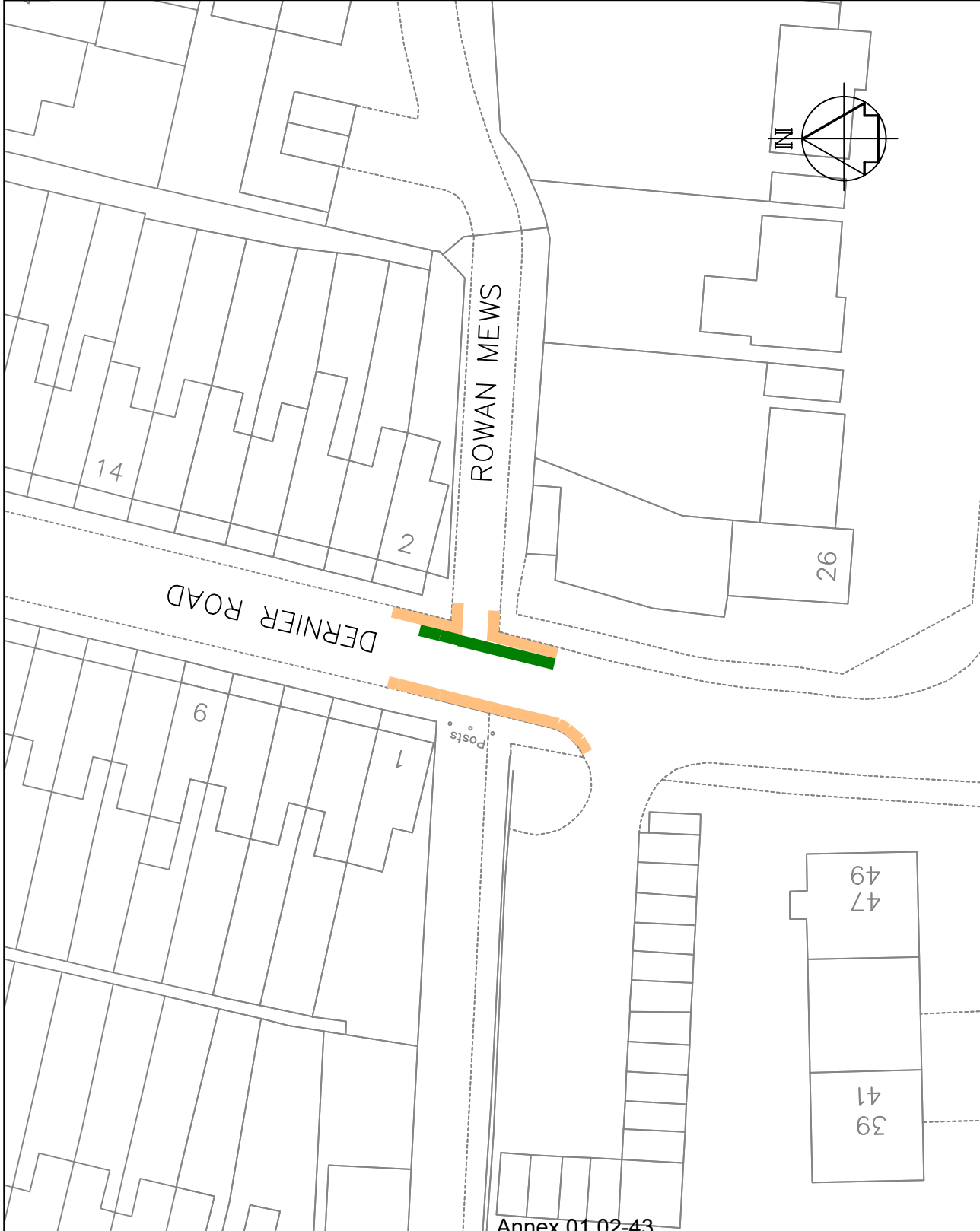


Based upon the Ordnance Survey mapping with the permission of the Controller of Her Majesty's Stationery Office. © Crown copyright. Unauthorised reproduction infringes Crown copyright and may lead to prosecution or civil proceedings. 1000233002011

Key

Proposed 'No waiting at any time' (double yellow lines)

Existing 'Access protection line'



Annex 01.02-43

Drawn ACB	Checked	Date 5th Oct 2011
Scale 1:500	Drawing No. DD-562-26	
Rev		

Drawing Title
Dernier Road & Rowan Mews
 Tonbridge

Project Title
Phase 6b - Proposed New & Amended Parking Restrictions

Chief Engineer
Mike McCulloch
 BSc(Eng) (Hons) C Eng MICE
 Gibson Building
 Gibson Drive
 Kings Hill
 West Malling
 Kent ME19 4LZ
 Tel: 01732 844522 Fax: 01732 876317

PLANNING, TRANSPORT & LEISURE

TONBRIDGE & MALLING
BOROUGH COUNCIL